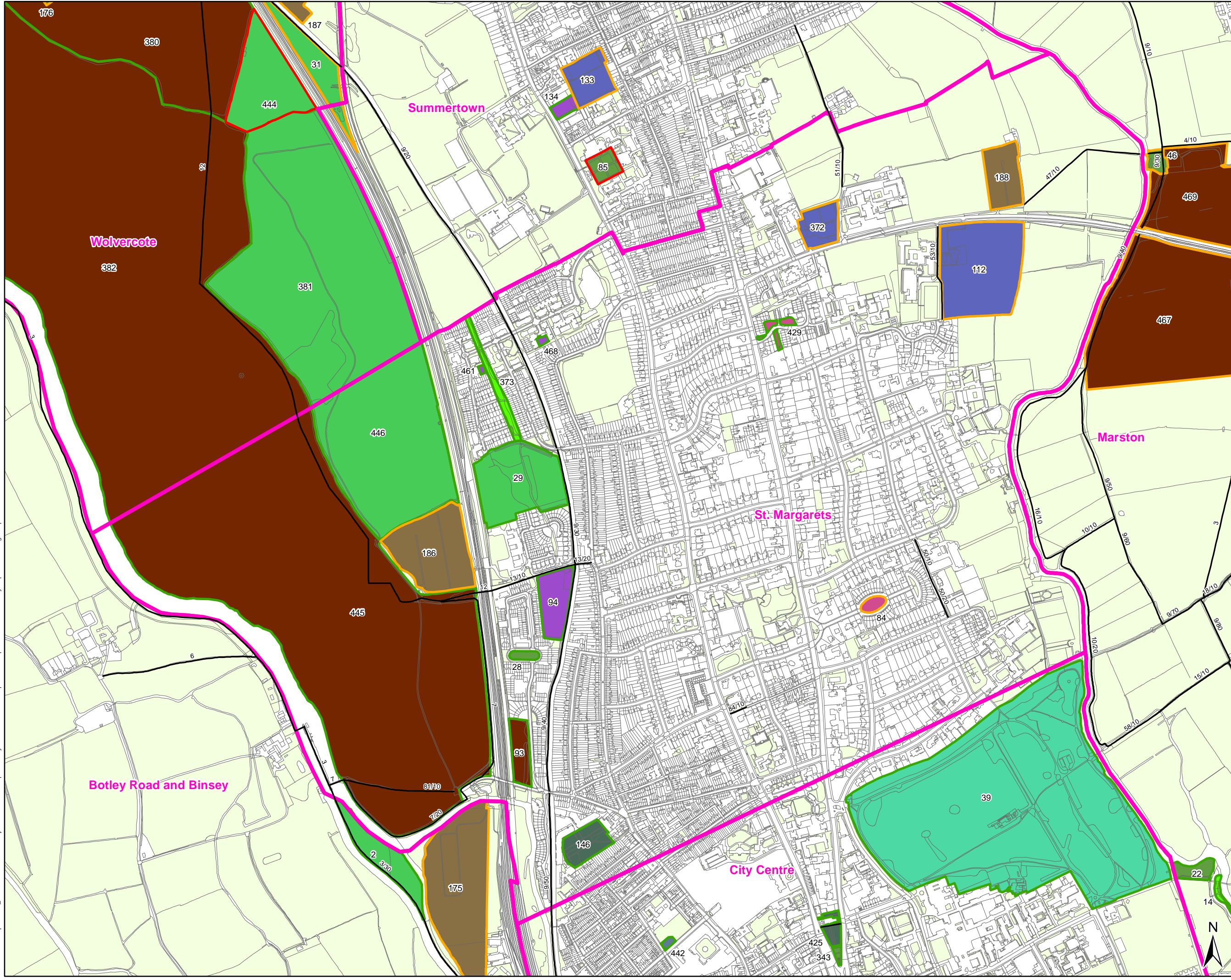


Plot Date: 04 Dec 2012  
File Name: lba-wfp-001\FC\_PPAOUPPAJobs A-Z\Jobs\Oxford Green Space Study 2012\Map GIS and Graphics\2012 Update\MXD\Accessibility Maps\Urban Village Maps.mxd



- NOTES**
- Access
    - Unrestricted
    - Limited
    - Restricted
  - Typology
    - Allotments
    - Churchyard / Cemetery
    - Civic Square
    - Ecological
    - Green / Common
    - Green Link
    - Housing Amenity Land
    - Park - City > 10ha
    - Park - Local 2 - 10 ha
    - Park - Neighbourhood <2 ha
    - Playground
    - Sports Ground
    - Square / Garden
    - Urban Village
    - Public Rights of Way
    - Green Infrastructure

Copyright  
© Crown Copyright and database right 2011.  
Ordnance Survey 100019348.

Revision Details	By	Check Date	Suffix

Purpose of Issue  
**DRAFT**

Client



Project Title  
**OXFORD GREEN SPACE STUDY 2012**

Drawing Title  
**LOCATION OF FACILITIES ST. MARGARETS URBAN VILLAGE**

Drawn JM	Checked JR	Approved JR	Date 04/12/2012
URS Internal Project No. 47063501		Scale @ A3 1:9,000	

This document has been prepared in accordance with the scope of URS' appointment with its client and is subject to the terms of that appointment. URS accepts no liability for any use of this document other than by its client and only for the purposes for which it was prepared and provided. Only written dimensions shall be used.  
© URS Infrastructure & Environment UK Limited

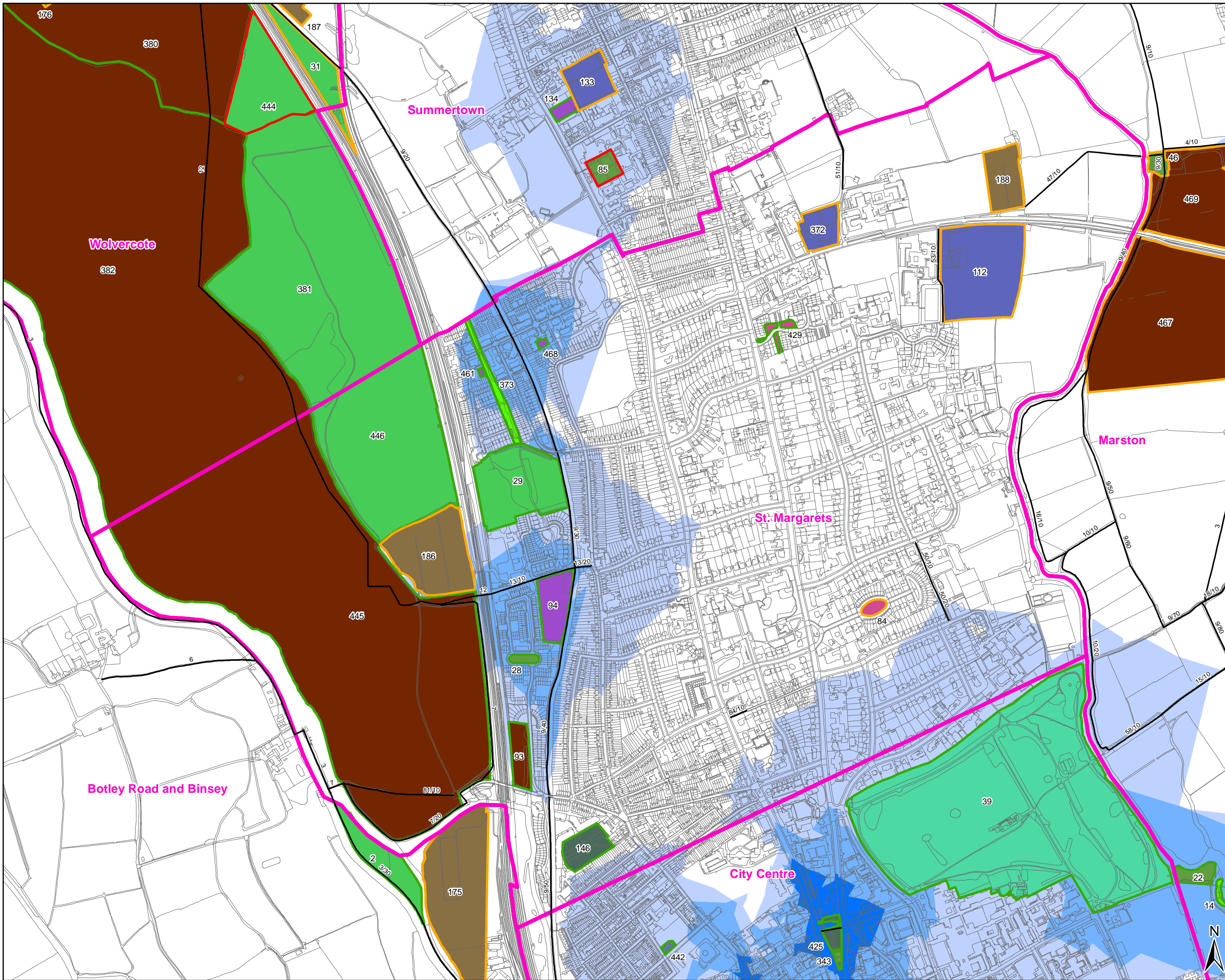
URS Infrastructure & Environment UK Limited  
Scott House  
Alençon Link, Basingstoke  
Hampshire, RG21 7PP  
Telephone (01256) 310200  
Fax (01256) 310201  
www.ursinfrastructure.com



Drawing Number  
**FIGURE 13-1**



Plot Date: 06 Dec 2012  
 File Name: \\ba-wfp-001\FC\_PPAO\UPPA\Jobs A-Z\0-jobs\Oxford Green Space Study 2012\06 GIS and Graphics\2012 Update\MXD\Accessibility Maps\Access to Formal Local Sites.mxd



**NOTES**

**Access**

- Unrestricted
- Limited
- Restricted

**Typology**

- Allotments
- Churchyard / Cemetery
- Civic Square
- Ecological
- Green / Common
- Green Link
- Housing Amenity Land
- Park - City > 10ha
- Park - Local 2 - 10 ha
- Park - Neighbourhood <2 ha
- Playground
- Sports Ground
- Square / Garden
- Urban Village
- Public Rights of Way

**400m Walking Distance to Formal Local Sites**

Number of Sites in Proximity

- 1
- 2
- 3

Copyright  
 © Crown Copyright and database right 2011.  
 Ordnance Survey 100019348.

Revision Details	By	Check	Date	Suffix

Purpose of Issue: **DRAFT**

Client:

Project Title: **OXFORD GREEN SPACE STUDY 2012**

Drawing Title: **400M ACCESS TO FORMAL LOCAL SITES ST. MARGARETS URBAN VILLAGE**

Drawn JM	Checked JR	Approved JR	Date 06/12/2012
-------------	---------------	----------------	--------------------

URS Internal Project No. 47063501 Scale @ A3 1:9,000

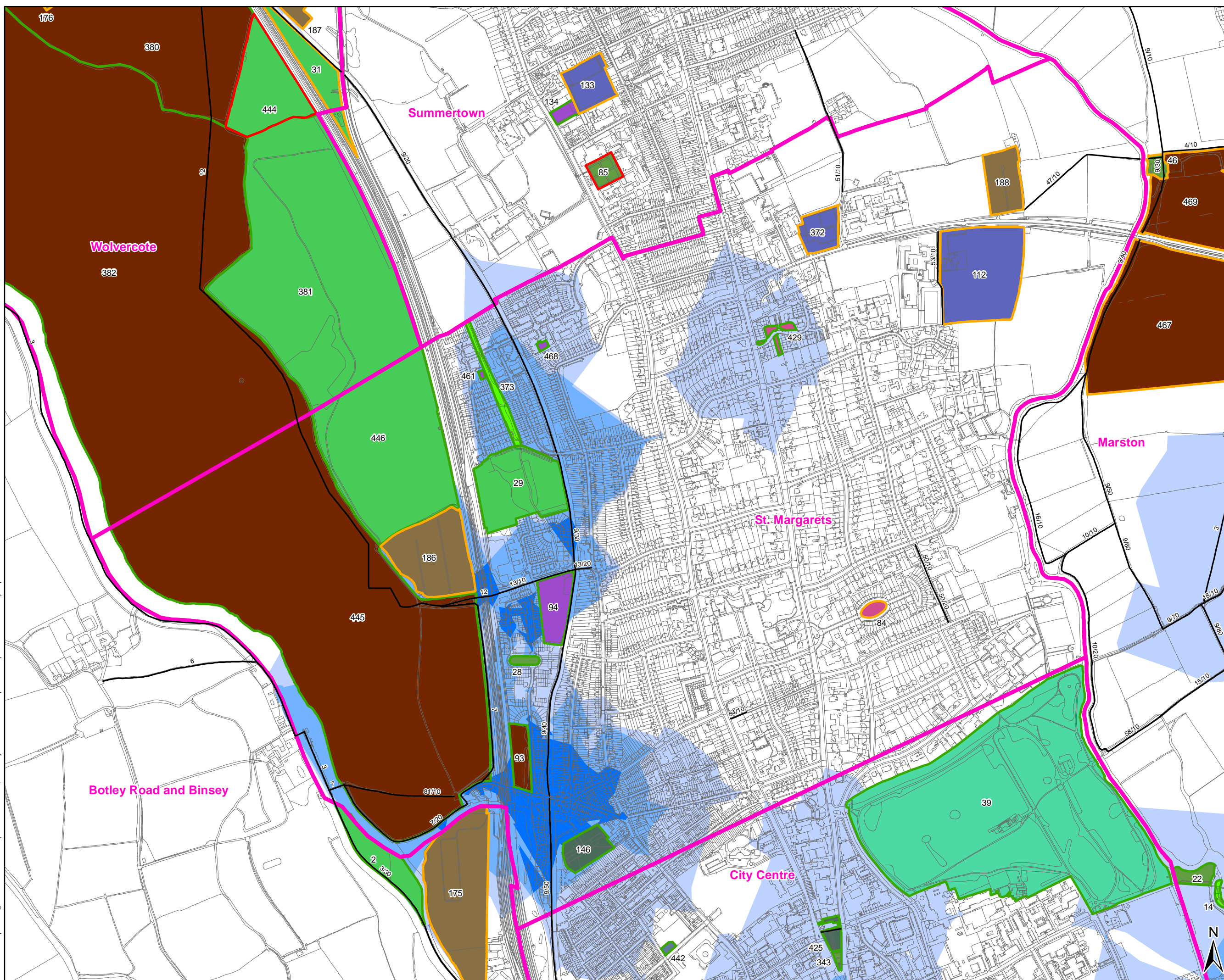
This document has been prepared in accordance with the scope of URS' appointment with its client and is subject to the terms of that appointment. URS accepts no liability for any use of this document other than by its client and only for the purposes for which it was prepared and provided. Only written dimensions shall be used.  
 © URS Infrastructure & Environment UK Limited

URS Infrastructure & Environment UK Limited  
 Scott House  
 Alençon Link, Basingstoke  
 Hampshire, RG21 7PP  
 Telephone (01256) 310200  
 Fax (01256) 310201  
 www.ursglobal.com

Drawing Number: **FIGURE 13-2**



Plot Date: 06 Dec 2012  
 File Name: \\ba-wfp-001\FC\_PPAOUP\PAJobs A-Z\Oxford Green Space Study 2012\206 GIS and Graphics\2012 Update\MXD\Accessibility Maps\Access to Informal Local Sites.mxd



**NOTES**

**Access**

- Unrestricted
- Limited
- Restricted

**Typology**

- Allotments
- Churchyard / Cemetery
- Civic Square
- Ecological
- Green / Common
- Green Link
- Housing Amenity Land
- Park - City > 10ha
- Park - Local 2 - 10 ha
- Park - Neighbourhood <2 ha
- Playground
- Sports Ground
- Square / Garden
- Urban Village
- Public Rights of Way

**400m Walking Distance to Informal Local Sites**

**Number of Sites in Proximity**

- 1
- 2
- 3

Copyright  
 © Crown Copyright and database right 2011.  
 Ordnance Survey 100019348.

Revision Details	By	Check Date	Suffix

Purpose of Issue: **DRAFT**



Project Title:  
**OXFORD GREEN SPACE STUDY 2012**

Drawing Title:  
**400M ACCESS TO INFORMAL LOCAL SITES ST. MARGARETS URBAN VILLAGE**

Drawn JM	Checked JR	Approved JR	Date 04/12/2012
URS Internal Project No. 47063501		Scale @ A3 1:9,000	

This document has been prepared in accordance with the scope of URS' appointment with its client and is subject to the terms of that appointment. URS accepts no liability for any use of this document other than by its client and only for the purposes for which it was prepared and provided. Only written dimensions shall be used.  
 © URS Infrastructure & Environment UK Limited

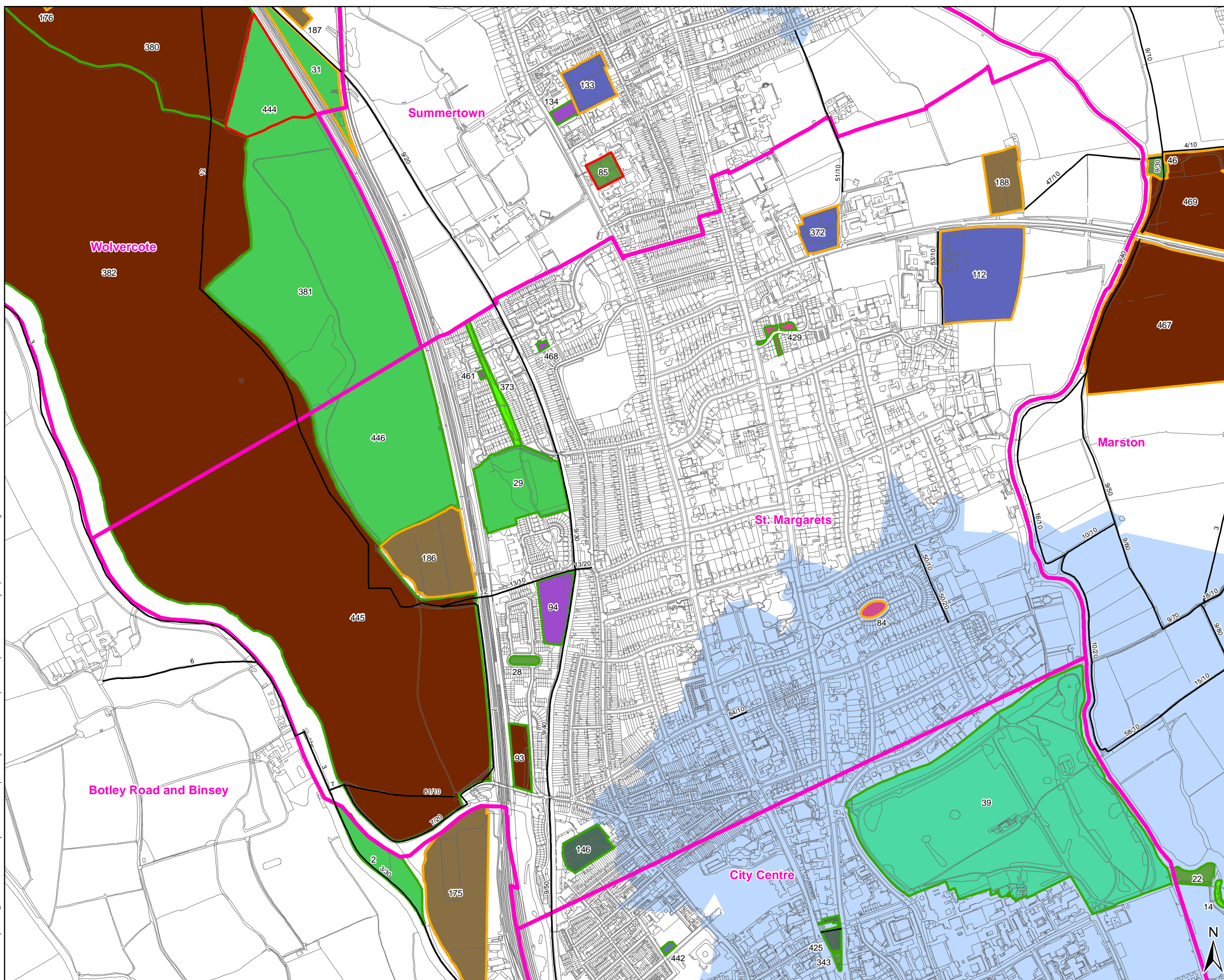
URS Infrastructure & Environment UK Limited

Scott House  
 Alençon Link, Basingstoke  
 Hampshire, RG21 7PP  
 Telephone (01256) 310200  
 Fax (01256) 310201  
 www.ursinfrastructure.com

Drawing Number: **FIGURE 13-3**



Plot Date: 06 Dec 2012  
 File Name: \\ba-wfp-001\FC\_PPAO\UPPA\Jobs A-Z\0-jobs\Oxford Green Space Study 2012\06 GIS and Graphics\2012 Update\MXD\Accessibility Maps\Access to Formal Neighbourhood Sites.mxd



**NOTES**

**Access**

- Unrestricted
- Limited
- Restricted

**Typology**

- Allotments
- Churchyard / Cemetery
- Civic Square
- Ecological
- Green / Common
- Green Link
- Housing Amenity Land
- Park - City > 10ha
- Park - Local 2 - 10 ha
- Park - Neighbourhood <2 ha
- Playground
- Sports Ground
- Square / Garden
- Urban Village
- Public Rights of Way

750m Walking Distance to Formal Neighbourhood Sites  
 Number of Sites in Proximity

1 2

---

Copyright  
 © Crown Copyright and database right 2011.  
 Ordnance Survey 100019348.

Revision Details	By	Check	Date	Suffix

Purpose of Issue: **DRAFT**

Client:

Project Title: **OXFORD GREEN SPACE STUDY 2012**

Drawing Title: **750M ACCESS TO FORMAL NEIGHBOURHOOD SITES ST. MARGARETS URBAN VILLAGE**

Drawn: JM	Checked: JR	Approved: JR	Date: 06/12/2012
-----------	-------------	--------------	------------------

URS Internal Project No. 47063501 Scale @ A3 1:9,000

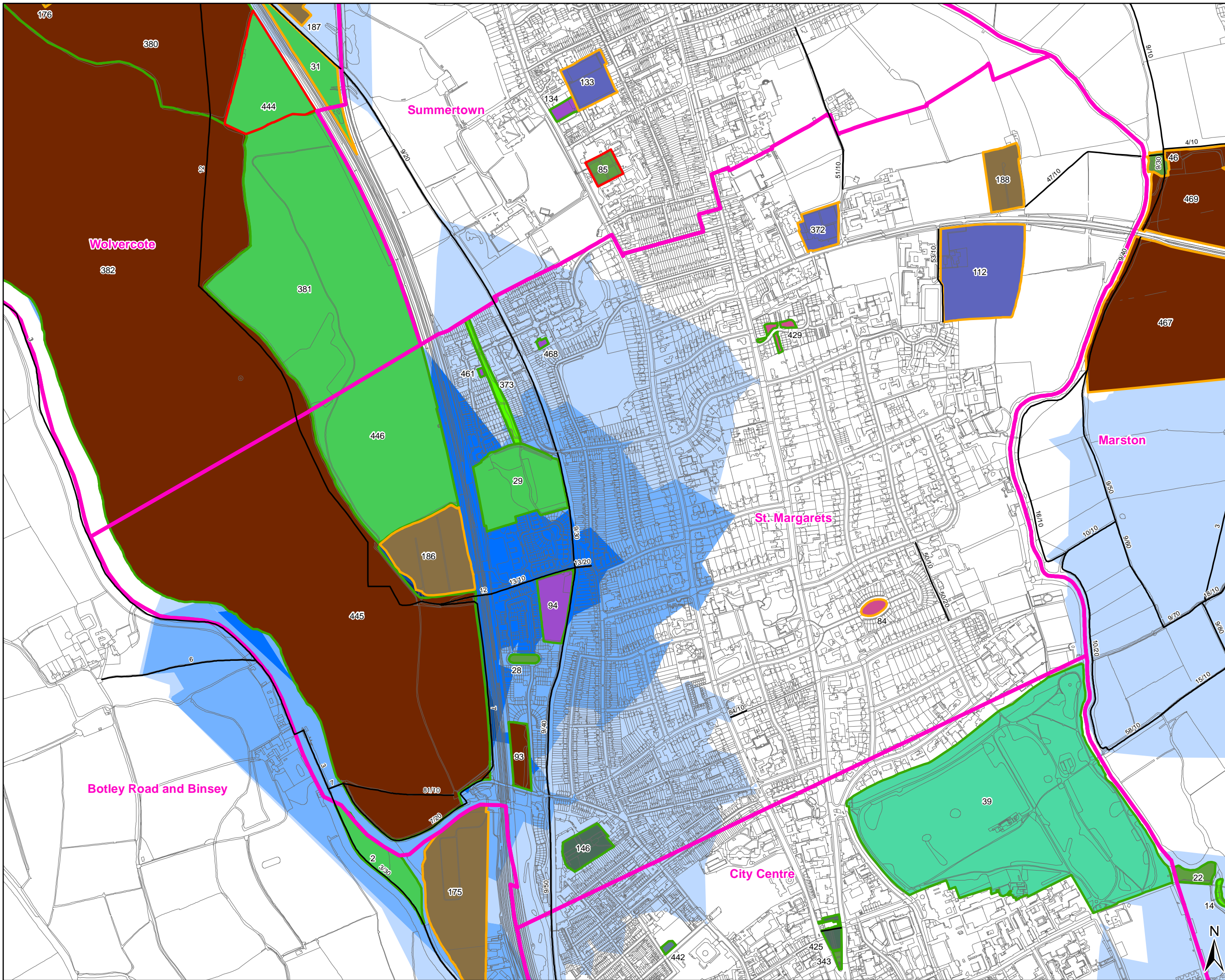
This document has been prepared in accordance with the scope of URS' appointment with its client and is subject to the terms of that appointment. URS accepts no liability for any use of this document other than by its client and only for the purposes for which it was prepared and provided. Only written dimensions shall be used.  
 © URS Infrastructure & Environment UK Limited

URS Infrastructure & Environment UK Limited  
 Scott House  
 Alençon Link, Basingstoke  
 Hampshire, RG21 7PP  
 Telephone (01256) 310200  
 Fax (01256) 310201  
 www.ursglobal.com

Drawing Number: **FIGURE 13-4**



Plot Date: 06 Dec 2012  
 File Name: \\ba-wfp-001\FC\_PPAO\PPA\Jobs A-Z\0-jobs\Oxford Green Space Study 2012\06 GIS and Graphics\2012 Update\MXD\Accessibility Maps\Access to Informal Neighbourhood Sites.mxd



**NOTES**

**Access**

- Unrestricted
- Limited
- Restricted

**Typology**

- Allotments
- Churchyard / Cemetery
- Civic Square
- Ecological
- Green / Common
- Green Link
- Housing Amenity Land
- Park - City > 10ha
- Park - Local 2 - 10 ha
- Park - Neighbourhood <2 ha
- Playground
- Sports Ground
- Square / Garden
- Urban Village
- Public Rights of Way

**750m Walking Distance to Informal Neighbourhood Sites**

Number of Sites in Proximity

1	4
2	5
3	

Copyright  
 © Crown Copyright and database right 2011.  
 Ordnance Survey 100019348.

Revision Details	By	Check	Date	Suffix

Purpose of Issue: **DRAFT**

Client:

Project Title: **OXFORD GREEN SPACE STUDY 2012**

Drawing Title: **750M ACCESS TO INFORMAL NEIGHBOURHOOD SITES ST. MARGARETS URBAN VILLAGE**

Drawn JM	Checked JR	Approved JR	Date 04/12/2012
-------------	---------------	----------------	--------------------

URS Internal Project No. 47063501 Scale @ A3 1:9,000

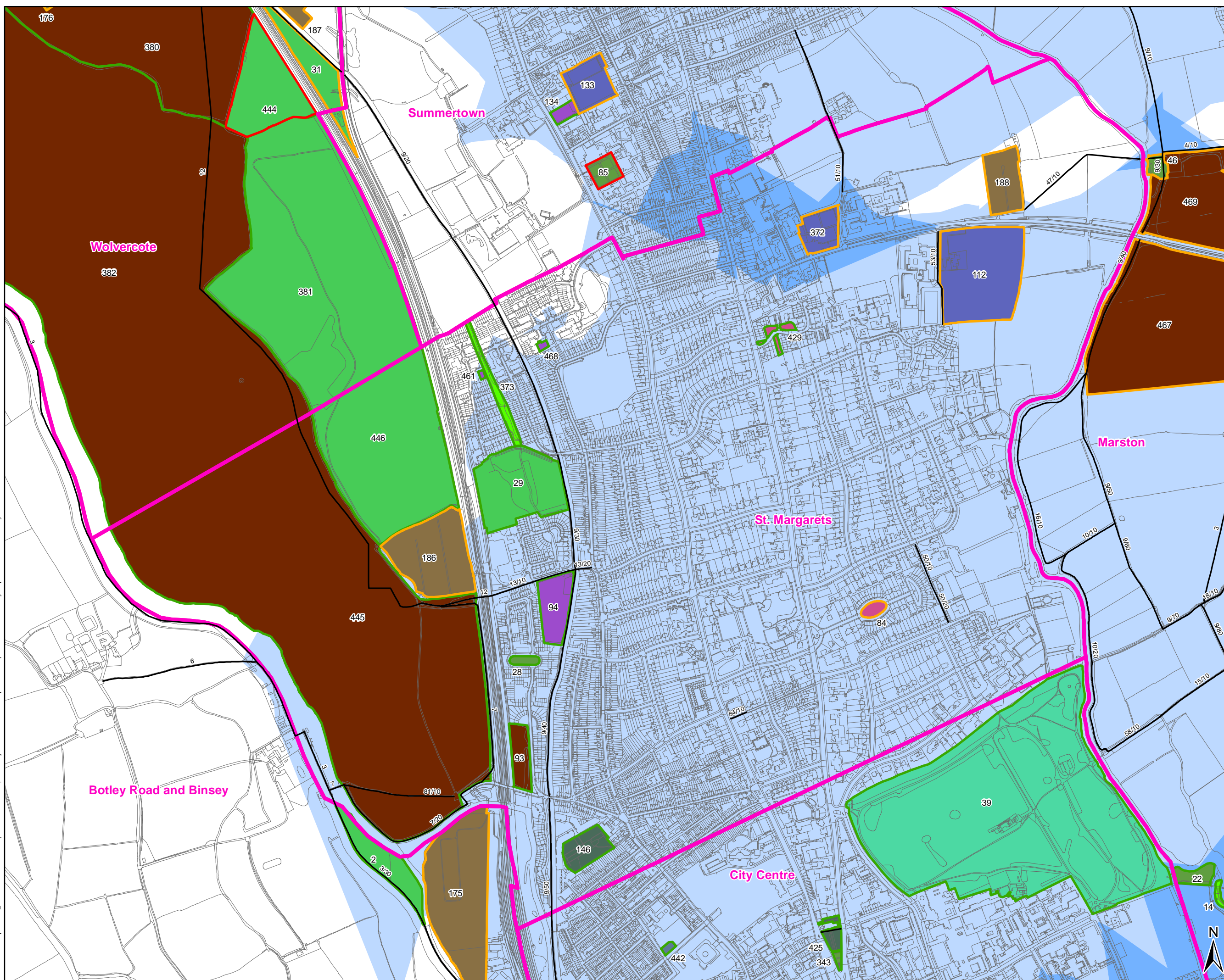
This document has been prepared in accordance with the scope of URS' appointment with its client and is subject to the terms of that appointment. URS accepts no liability for any use of this document other than by its client and only for the purposes for which it was prepared and provided. Only written dimensions shall be used.  
 © URS Infrastructure & Environment UK Limited

URS Infrastructure & Environment UK Limited  
 Scott House  
 Alençon Link, Basingstoke  
 Hampshire, RG21 7PP  
 Telephone (01256) 310200  
 Fax (01256) 310201  
 www.ursinfrastructure.com

Drawing Number: **FIGURE 13-5**



Plot Date: 06 Dec 2012  
 File Name: \\bar-wfp-001\FC\_PPAOUP\PAJobs A-Z\Oxford Green Space Study 2012\206 GIS and Graphics\2012 Update\MXD\Accessibility Maps\Access to Formal City Sites.mxd



**NOTES**

**Access**

- Unrestricted
- Limited
- Restricted

**Typology**

- Allotments
- Churchyard / Cemetery
- Civic Square
- Ecological
- Green / Common
- Green Link
- Housing Amenity Land
- Park - City > 10ha
- Park - Local 2 - 10 ha
- Park - Neighbourhood <2 ha
- Playground
- Sports Ground
- Square / Garden
- Urban Village
- Public Rights of Way

**1900m Walking Distance to Formal City Sites**

**Number of Sites in Proximity**

- 1
- 2
- 3
- 4

Copyright  
 © Crown Copyright and database right 2011.  
 Ordnance Survey 100019348.

Revision Details	By	Check	Check Date	Suffix

Purpose of Issue  
**DRAFT**



Project Title  
**OXFORD GREEN SPACE STUDY 2012**

Drawing Title  
**1900M ACCESS TO FORMAL CITY SITES ST. MARGARETS URBAN VILLAGE**

Drawn JM	Checked JR	Approved JR	Date 04/12/2012
URS Internal Project No. 47063501		Scale @ A3 1:9,000	

This document has been prepared in accordance with the scope of URS' appointment with its client and is subject to the terms of that appointment. URS accepts no liability for any use of this document other than by its client and only for the purposes for which it was prepared and provided. Only written dimensions shall be used.  
 © URS Infrastructure & Environment UK Limited

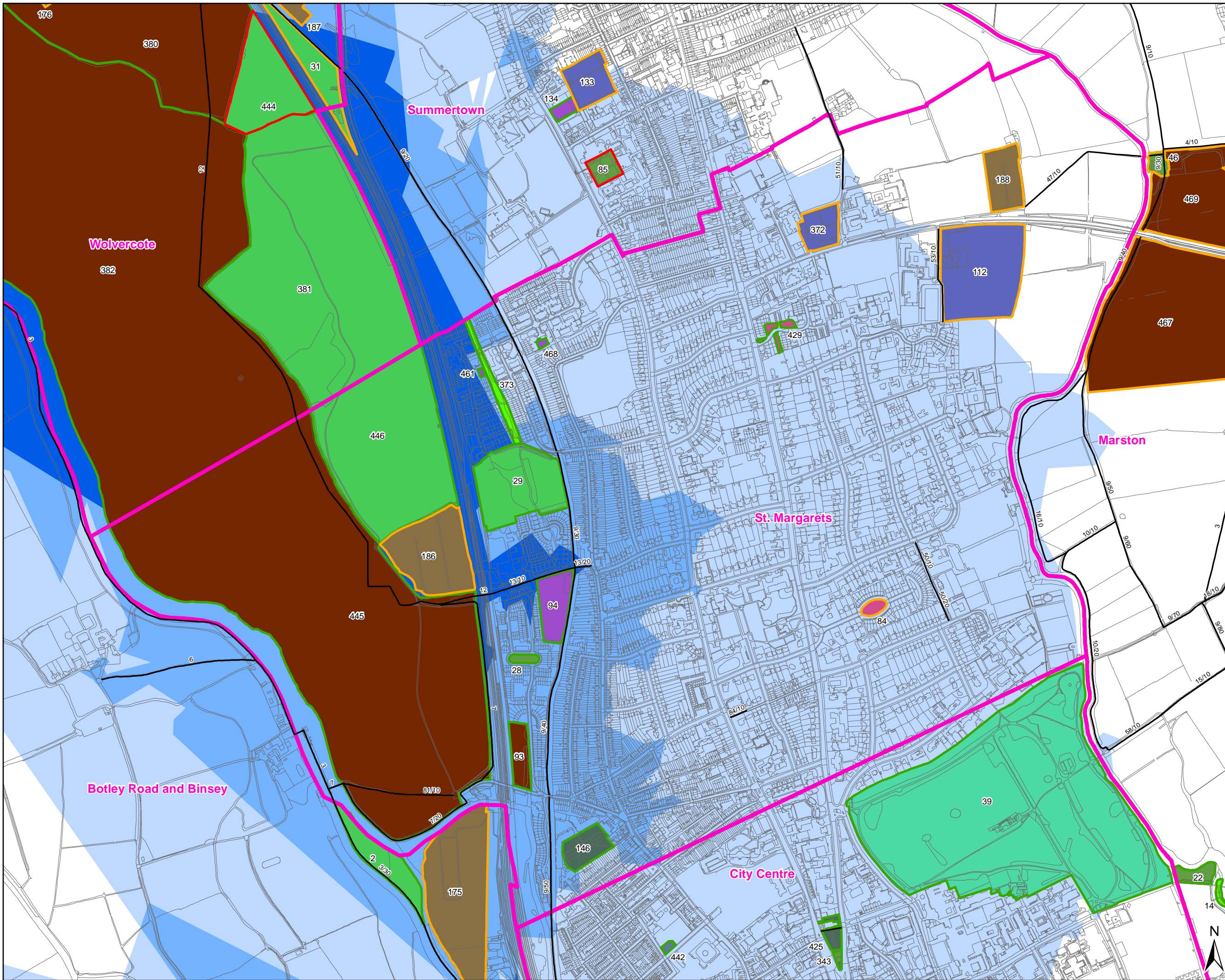
URS Infrastructure & Environment UK Limited  
 Scott House  
 Alençon Link, Basingstoke  
 Hampshire, RG21 7PP  
 Telephone (01256) 310200  
 Fax (01256) 310201  
 www.ursinfrastructure.com



Drawing Number  
**FIGURE 13-6**



Plot Date: 06 Dec 2012  
 File Name: \\ba-wip-001\FC\_PPAO\UPPA\Jobs A-Z\0-jobs\Oxford Green Space Study 2012\06 GIS and Graphics\2012 Update\MXD\Accessibility Maps\Access to Informal City Sites.mxd



**NOTES**

**Access**

- Unrestricted
- Limited
- Restricted

**Typology**

- Allotments
- Churchyard / Cemetery
- Civic Square
- Ecological
- Green / Common
- Green Link
- Housing Amenity Land
- Park - City > 10ha
- Park - Local 2 - 10 ha
- Park - Neighbourhood < 2 ha
- Playground
- Sports Ground
- Square / Garden
- Urban Village
- Public Rights of Way

**1900m Walking Distance to Informal City Sites**

Number of Sites in Proximity

- 1
- 2
- 3

Copyright  
 © Crown Copyright and database right 2011.  
 Ordnance Survey 100019348.

Revision Details	By	Check Date	Suffix

Purpose of Issue  
**DRAFT**



Project Title  
**OXFORD GREEN SPACE STUDY 2012**

Drawing Title  
**1900M ACCESS TO INFORMAL CITY SITES ST. MARGARETS URBAN VILLAGE**

Drawn JM	Checked JR	Approved JR	Date 04/12/2012
URS Internal Project No. 47063501		Scale @ A3 1:9,000	

This document has been prepared in accordance with the scope of URS' appointment with its client and is subject to the terms of that appointment. URS accepts no liability for any use of this document other than by its client and only for the purposes for which it was prepared and provided. Only written dimensions shall be used.  
 © URS Infrastructure & Environment UK Limited

URS Infrastructure & Environment UK Limited  
 Scott House  
 Alençon Link, Basingstoke  
 Hampshire, RG21 7PP  
 Telephone (01256) 310200  
 Fax (01256) 310201  
 www.ursglobal.com

Drawing Number  
**FIGURE 13-7**