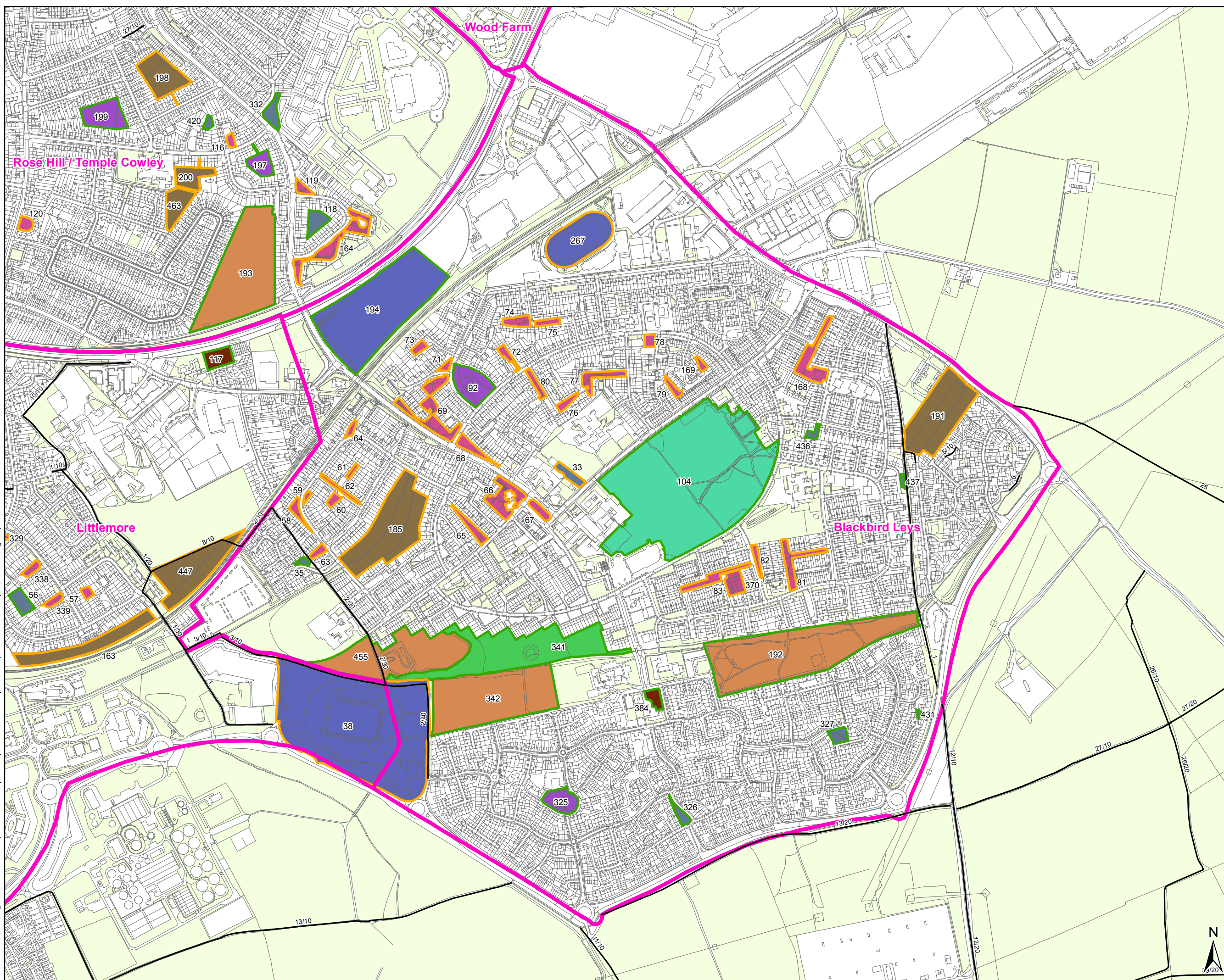


Plot Date: 04 Dec 2012  
 File Name: \\ba-wp-001\FC\_PPAOU\PPA\Jobs\_A-Z\Jobs\Oxford Green Space Study 2012\106 GIS and Graphics\2012 Update\MXD\Accessibility Maps\Urban Village Maps.mxd



**NOTES**

**Access**

- Unrestricted
- Limited
- Restricted

**Typology**

- Allotments
- Churchyard / Cemetery
- Civic Square
- Ecological
- Green / Common
- Green Link
- Housing Amenity Land
- Park - City > 10ha
- Park - Local 2 - 10 ha
- Park - Neighbourhood <2 ha
- Playground
- Sports Ground
- Square / Garden
- Urban Village
- Public Rights of Way
- Green Infrastructure

Copyright  
 © Crown Copyright and database right 2011.  
 Ordnance Survey 100019348.

Revision Details	By	Check	Date	Suffix

Purpose of Issue: **DRAFT**

Client: OXFORD CITY COUNCIL

Project Title: **OXFORD GREEN SPACE STUDY 2012**

Drawing Title: **LOCATION OF UK FACILITIES BLACKBIRD LEYS URBAN VILLAGE**

Drawn JM	Checked JR	Approved JR	Date 04/12/2012
-------------	---------------	----------------	--------------------

URS Internal Project No. 47063501      Scale @ A3 1:8,000

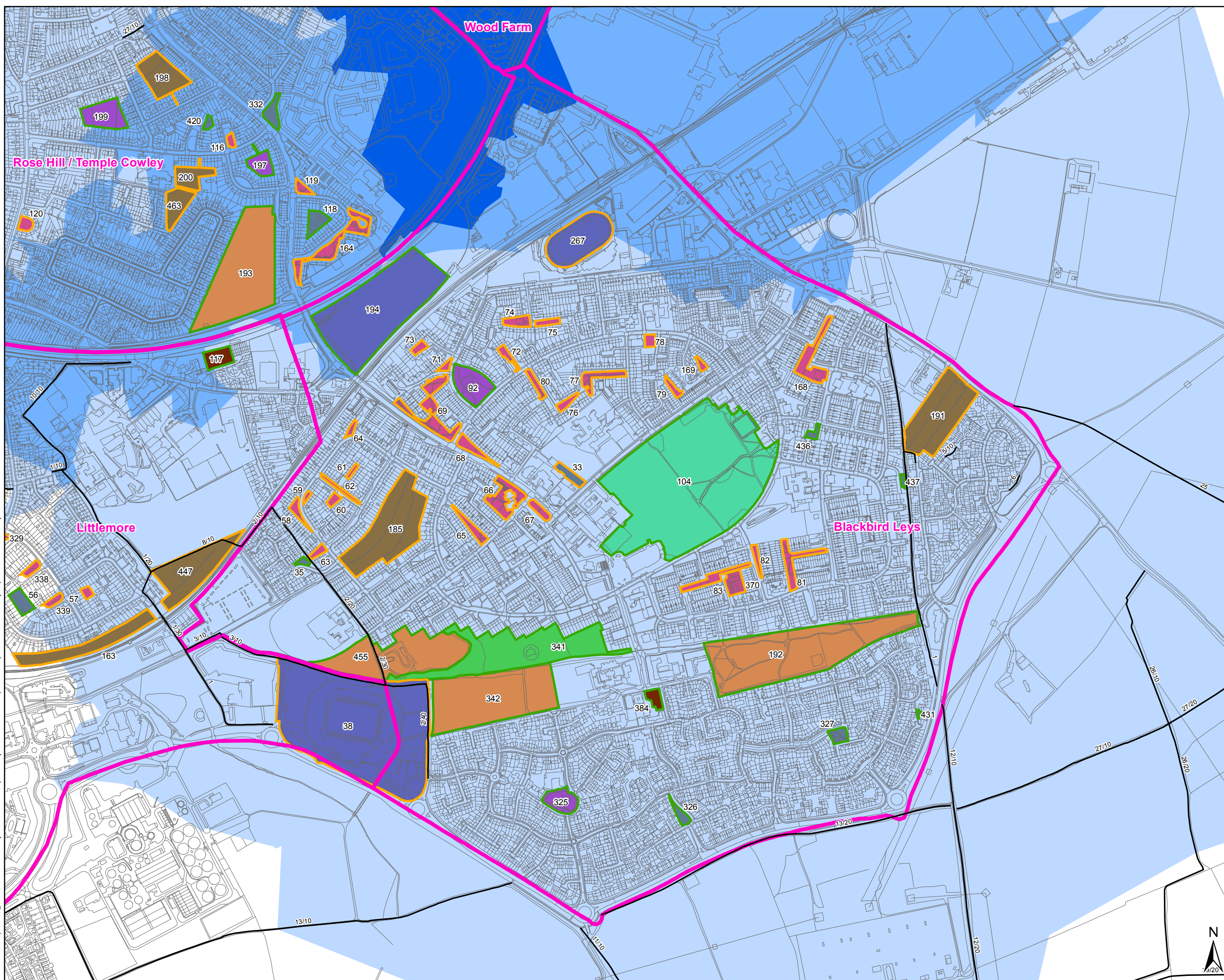
This document has been prepared in accordance with the scope of URS' appointment with its client and is subject to the terms of that appointment. URS accepts no liability for any use of this document other than by its client and only for the purposes for which it was prepared and provided. Only written dimensions shall be used.  
 © URS Infrastructure & Environment UK Limited

URS Infrastructure & Environment UK Limited  
 Scott House  
 Alençon Link, Basingstoke  
 Hampshire, RG21 7PP  
 Telephone (01256) 310200  
 Fax (01256) 310201  
 www.ursglobal.com

Drawing Number <b>FIGURE 3-1</b>	Rev
-------------------------------------	-----



Plot Date: 06 Dec 2012  
 File Name: \\ba-wp-001\FC\_PPAOU\PPA\Jobs\_A-Z\Oxford Green Space Study 2012\206 GIS and Graphics\2012 Update\MXD\Accessibility Maps\Access to Formal City Sites.mxd



**NOTES**

**Access**

- Unrestricted
- Limited
- Restricted

**Typology**

- Allotments
- Churchyard / Cemetery
- Civic Square
- Ecological
- Green / Common
- Green Link
- Housing Amenity Land
- Park - City > 10ha
- Park - Local 2 - 10 ha
- Park - Neighbourhood <2 ha
- Playground
- Sports Ground
- Square / Garden
- Urban Village
- Public Rights of Way

**1900m Walking Distance to Formal City Sites**

**Number of Sites in Proximity**

- 1
- 2
- 3
- 4

Copyright  
 © Crown Copyright and database right 2011.  
 Ordnance Survey 100019348.

Revision Details	By	Check	Date	Suffix

Purpose of Issue: **DRAFT**



Project Title:  
**OXFORD GREEN SPACE STUDY 2012**

Drawing Title:  
**1900M ACCESS TO FORMAL CITY SITES BLACKBIRD LEYS URBAN VILLAGE**

Drawn JM	Checked JR	Approved JR	Date 04/12/2012
URS Internal Project No. 47063501		Scale @ A3 1:8,000	

This document has been prepared in accordance with the scope of URS' appointment with its client and is subject to the terms of that appointment. URS accepts no liability for any use of this document other than by its client and only for the purposes for which it was prepared and provided. Only written dimensions shall be used.  
 © URS Infrastructure & Environment UK Limited

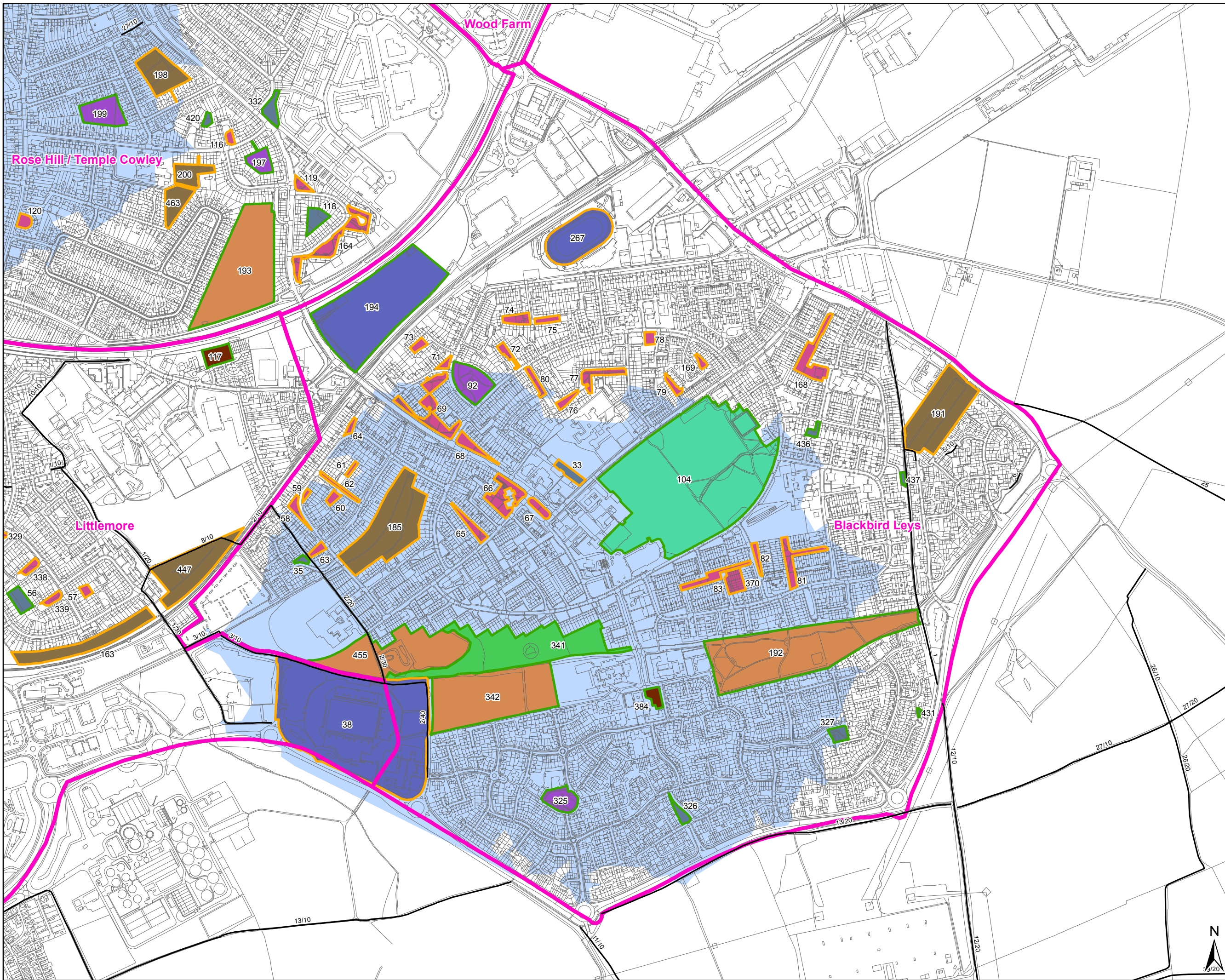
URS Infrastructure & Environment UK Limited  
 Scott House  
 Alençon Link, Basingstoke  
 Hampshire, RG21 7PP  
 Telephone (01256) 310200  
 Fax (01256) 310201  
 www.ursglobal.com



Drawing Number <b>FIGURE 3-6</b>	Rev
-------------------------------------	-----



Plot Date: 06 Dec 2012  
 File Name: \\ba-wp-001\FC\_PPAOU\PPA\Jobs A-Z\0-jobs\Oxford Green Space Study 2012\106 GIS and Graphics\2012 Update\MXD\Accessibility Maps\Access to Informal Neighbourhood Sites.mxd



**NOTES**

**Access**

- Unrestricted
- Limited
- Restricted

**Typology**

- Allotments
- Churchyard / Cemetery
- Civic Square
- Ecological
- Green / Common
- Green Link
- Housing Amenity Land
- Park - City > 10ha
- Park - Local 2 - 10 ha
- Park - Neighbourhood <2 ha
- Playground
- Sports Ground
- Square / Garden
- Urban Village
- Public Rights of Way


750m Walking Distance to Informal Neighbourhood Sites  
 Number of Sites in Proximity

1

Copyright  
 © Crown Copyright and database right 2011.  
 Ordnance Survey 100019348.

Revision Details	By	Check	Date	Suffix

Purpose of Issue: **DRAFT**

Client:   
 OXFORD CITY COUNCIL

Project Title: **OXFORD GREEN SPACE STUDY 2012**


Drawing Title: **750M ACCESS TO INFORMAL NEIGHBOURHOOD SITES BLACKBIRD LEYS URBAN VILLAGE**

Drawn JM	Checked JR	Approved JR	Date 04/12/2012
-------------	---------------	----------------	--------------------

URS Internal Project No. 47063501  
 Scale @ A3 1:8,000

This document has been prepared in accordance with the scope of URS' appointment with its client and is subject to the terms of that appointment. URS accepts no liability for any use of this document other than by its client and only for the purposes for which it was prepared and provided. Only written dimensions shall be used.  
 © URS Infrastructure & Environment UK Limited

URS Infrastructure & Environment UK Limited  
 Scott House  
 Alençon Link, Basingstoke  
 Hampshire, RG21 7PP  
 Telephone (01256) 310200  
 Fax (01256) 310201  
 www.ursglobal.com

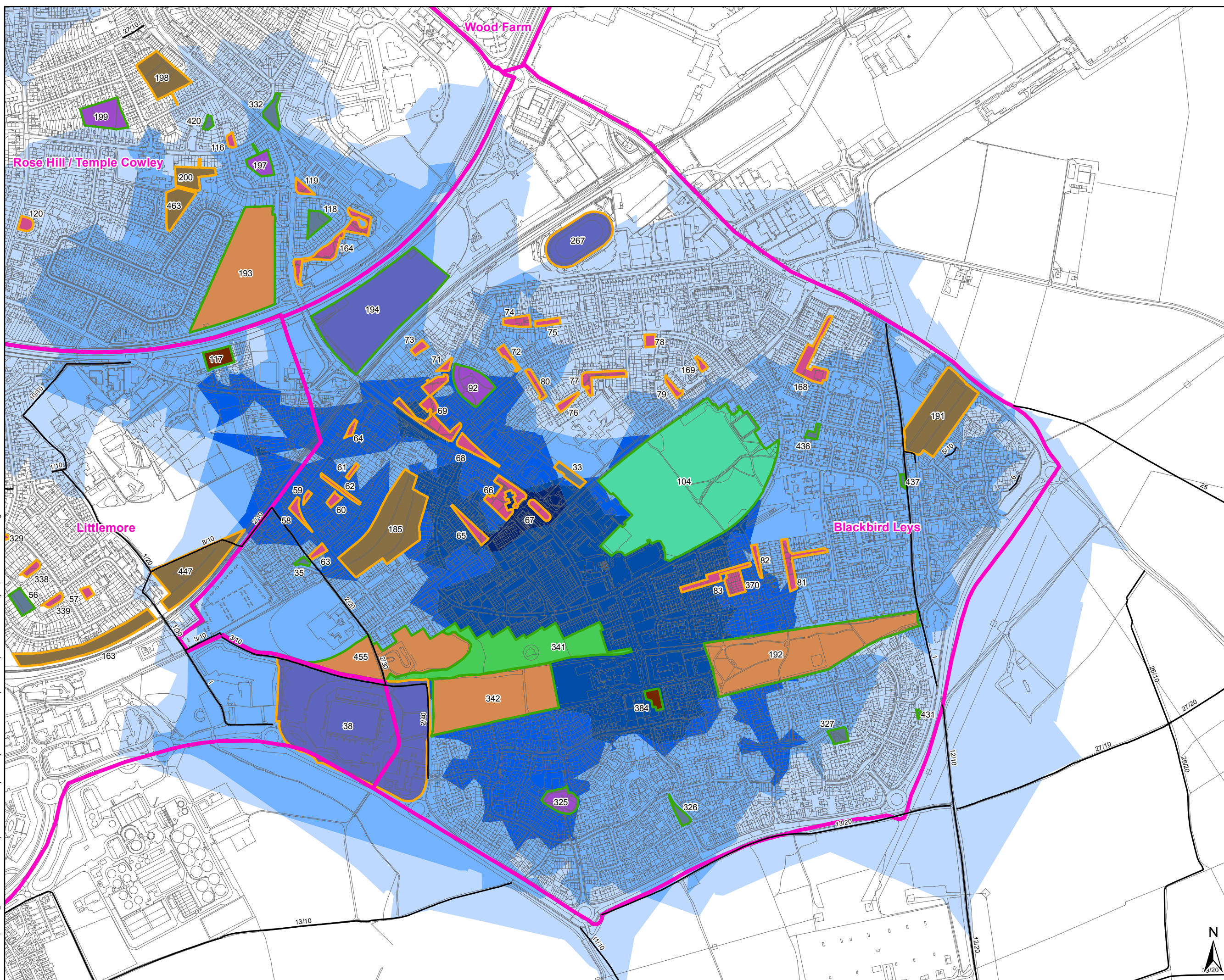


Drawing Number: **FIGURE 3-5**

Rev



Plot Date: 06 Dec 2012  
 File Name: \\ba-wp-001\FC\_PPAOUI\PAJobs\_A-Z\Jobs\Oxford Green Space Study 2012\106 GIS and Graphics\2012 Update\MXD\Accessibility Maps\Access to Formal Neighbourhood Sites.mxd



**NOTES**

**Access**

- Unrestricted
- Limited
- Restricted


**Typology**

- Allotments
- Churchyard / Cemetery
- Civic Square
- Ecological
- Green / Common
- Green Link
- Housing Amenity Land
- Park - City > 10ha
- Park - Local 2 - 10 ha
- Park - Neighbourhood <2 ha
- Playground
- Sports Ground
- Square / Garden
- Urban Village
- Public Rights of Way

**750m Walking Distance to Formal Neighbourhood Sites Number of Sites in Proximity**

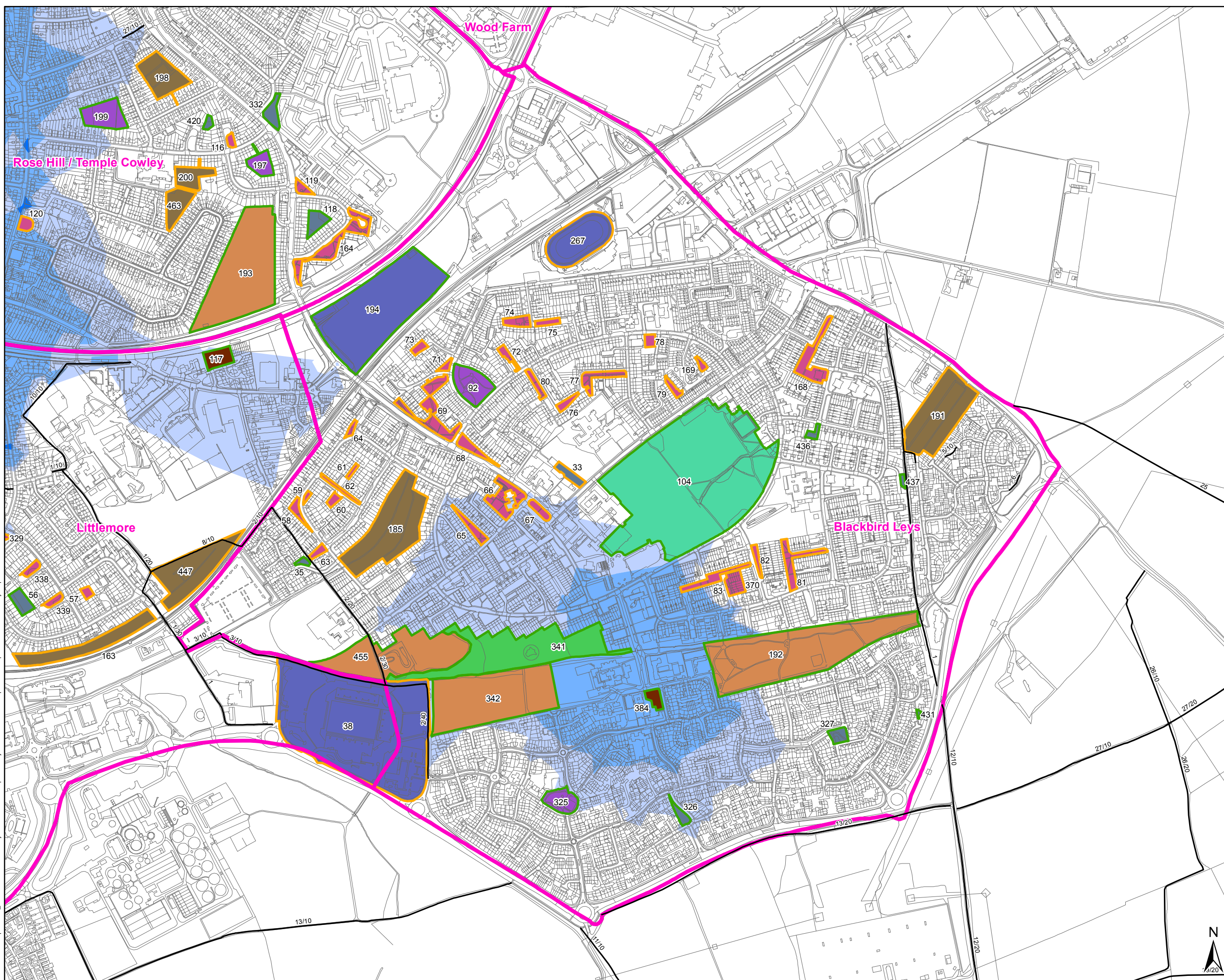
1	4
2	5
3	

Copyright  
 © Crown Copyright and database right 2011.  
 Ordnance Survey 100019348.

Revision Details				By	Check	Check	Suffix
				Check	Date		
Purpose of Issue							
DRAFT							
Client							
 OXFORD CITY COUNCIL							
Project Title							
OXFORD GREEN SPACE STUDY 2012							
Drawing Title							
750M ACCESS TO FORMAL NEIGHBOURHOOD SITES BLACKBIRD LEYS URBAN VILLAGE							
Drawn	Checked	Approved	Date				
JM	JR	JR	06/12/2012				
URS Internal Project No.			Scale @ A3				
47063501			1:8,000				
<small>This document has been prepared in accordance with the scope of URS' appointment with its client and is subject to the terms of that appointment. URS accepts no liability for any use of this document other than by its client and only for the purposes for which it was prepared and provided. Only written dimensions shall be used.        © URS Infrastructure &amp; Environment UK Limited</small>							
URS Infrastructure & Environment UK Limited							
<small>Scott House        Alençon Link, Basingstoke        Hampshire, RG21 7PP        Telephone (01256) 310200        Fax (01256) 310201        www.ursglobal.com</small>							
Drawing Number							Rev
FIGURE 3-4							



Plot Date: 06 Dec 2012  
 File Name: \\ba-wp-001\FC\_PPAOU\PPA\Jobs A-Z\Jobs\Oxford Green Space Study 2012\206 GIS and Graphics\2012 Update\MXD\Accessibility Maps\Access to Informal Local Sites.mxd



**NOTES**

**Access**

- Unrestricted
- Limited
- Restricted

**Typology**

- Allotments
- Churchyard / Cemetery
- Civic Square
- Ecological
- Green / Common
- Green Link
- Housing Amenity Land
- Park - City > 10ha
- Park - Local 2 - 10 ha
- Park - Neighbourhood <2 ha
- Playground
- Sports Ground
- Square / Garden
- Urban Village
- Public Rights of Way

**400m Walking Distance to Informal Local Sites**

**Number of Sites in Proximity**

- 1
- 2
- 3

Copyright  
 © Crown Copyright and database right 2011.  
 Ordnance Survey 100019348.

Revision Details	By	Check	Date	Suffix

Purpose of Issue: **DRAFT**

Client: OXFORD CITY COUNCIL

Project Title: **OXFORD GREEN SPACE STUDY 2012**

Drawing Title: **400M ACCESS TO INFORMAL LOCAL SITES BLACKBIRD LEYS URBAN VILLAGE**

Drawn JM	Checked JR	Approved JR	Date 04/12/2012
-------------	---------------	----------------	--------------------

URS Internal Project No. 47063501      Scale @ A3 1:8,000

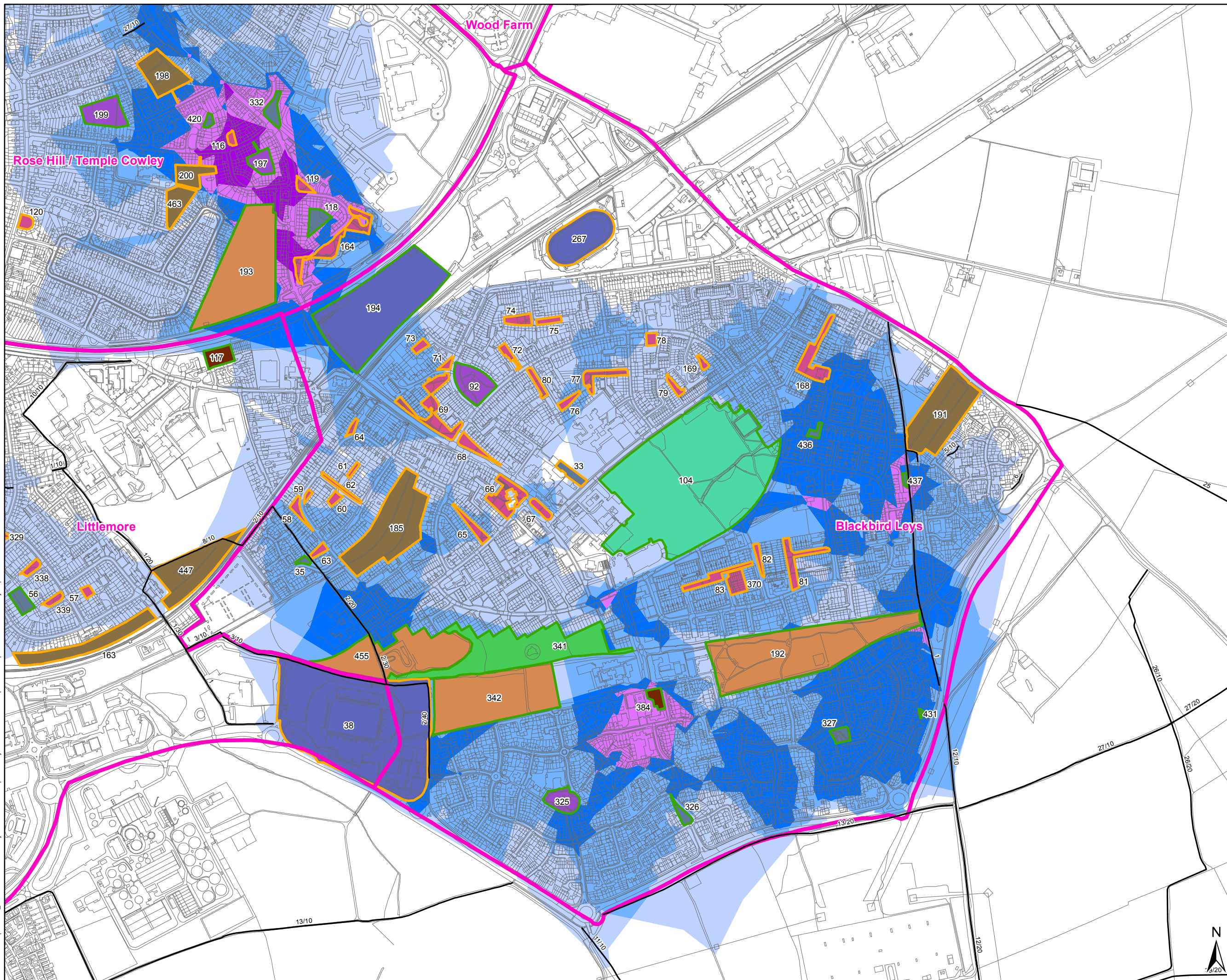
This document has been prepared in accordance with the scope of URS' appointment with its client and is subject to the terms of that appointment. URS accepts no liability for any use of this document other than by its client and only for the purposes for which it was prepared and provided. Only written dimensions shall be used.  
 © URS Infrastructure & Environment UK Limited

URS Infrastructure & Environment UK Limited  
 Scott House  
 Alençon Link, Basingstoke  
 Hampshire, RG21 7PP  
 Telephone (01256) 310200  
 Fax (01256) 310201  
 www.ursglobal.com

Drawing Number <b>FIGURE 3-3</b>	Rev
-------------------------------------	-----



Plot Date: 06 Dec 2012  
 File Name: \\ba-wp-001\FC\_PPAOUIPPA\Jobs A-Z\0-jobs\Oxford Green Space Study 2012\106 GIS and Graphics\2012 Update\MXD\Accessibility Maps\Access to Formal Local Sites.mxd



**NOTES**

**Access**

- Unrestricted
- Limited
- Restricted

**Typology**

- Allotments
- Churchyard / Cemetery
- Civic Square
- Ecological
- Green / Common
- Green Link
- Housing Amenity Land
- Park - City > 10ha
- Park - Local 2 - 10 ha
- Park - Neighbourhood <2 ha
- Playground
- Sports Ground
- Square / Garden
- Urban Village
- Public Rights of Way

**400m Walking Distance to Formal Local Sites**

**Number of Sites in Proximity**

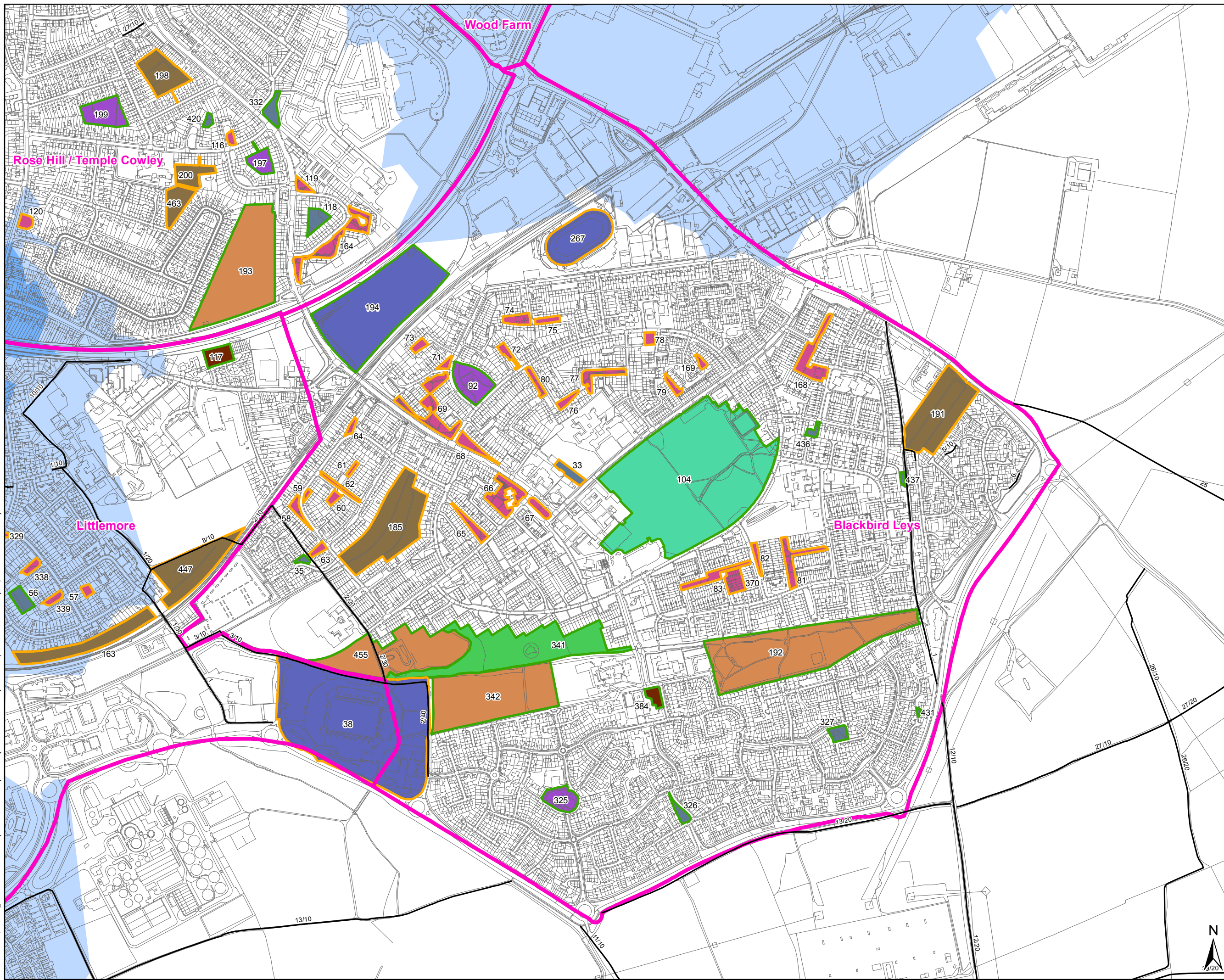
	1		4
	2		5
	3		6

Copyright  
 © Crown Copyright and database right 2011.  
 Ordnance Survey 100019348.

Revision Details				By	Check	Date	Suffix
Purpose of Issue				DRAFT			
Client				 OXFORD CITY COUNCIL			
Project Title				OXFORD GREEN SPACE STUDY 2012			
Drawing Title				400M ACCESS TO FORMAL LOCAL SITES BLACKBIRD LEYS URBAN VILLAGE			
Drawn	Checked	Approved	Date				
JM	JR	JR	06/12/2012				
URS Internal Project No.			Scale @ A3				
47063501			1:8,000				
<small>This document has been prepared in accordance with the scope of URS' appointment with its client and is subject to the terms of that appointment. URS accepts no liability for any use of this document other than by its client and only for the purposes for which it was prepared and provided. Only written dimensions shall be used.          © URS Infrastructure &amp; Environment UK Limited</small>							
URS Infrastructure & Environment UK Limited Scott House Alençon Link, Basingstoke Hampshire, RG21 7PP Telephone (01256) 310200 Fax (01256) 310201 www.ursglobal.com							
Drawing Number				Rev			
FIGURE 3-2							



Plot Date: 06 Dec 2012  
 File Name: \\ba-wp-001\FC\_PP\OU\PPA\Jobs A-Z\0-jobs\Oxford Green Space Study 2012\106 GIS and Graphics\2012 Update\MXD\Accessibility Maps\Access to Informal City Sites.mxd



**NOTES**

**Access**

- Unrestricted
- Limited
- Restricted

**Typology**

- Allotments
- Churchyard / Cemetery
- Civic Square
- Ecological
- Green / Common
- Green Link
- Housing Amenity Land
- Park - City > 10ha
- Park - Local 2 - 10 ha
- Park - Neighbourhood <2 ha
- Playground
- Sports Ground
- Square / Garden
- Urban Village
- Public Rights of Way

**1900m Walking Distance to Informal City Sites**


Number of Sites in Proximity

- 1
- 2
- 3

Copyright  
 © Crown Copyright and database right 2011.  
 Ordnance Survey 100019348.

Revision Details	By	Check	Date	Suffix

Purpose of Issue: **DRAFT**

Client:   
 OXFORD CITY COUNCIL

Project Title: **OXFORD GREEN SPACE STUDY 2012**


Drawing Title: **1900M ACCESS TO INFORMAL CITY SITES BLACKBIRD LEYS URBAN VILLAGE**

Drawn JM	Checked JR	Approved JR	Date 04/12/2012
-------------	---------------	----------------	--------------------

URS Internal Project No. 47063501 | Scale @ A3 1:8,000

This document has been prepared in accordance with the scope of URS' appointment with its client and is subject to the terms of that appointment. URS accepts no liability for any use of this document other than by its client and only for the purposes for which it was prepared and provided. Only written dimensions shall be used.  
 © URS Infrastructure & Environment UK Limited

URS Infrastructure & Environment UK Limited  
 Scott House  
 Alençon Link, Basingstoke  
 Hampshire, RG21 7PP  
 Telephone (0)1256 310200  
 Fax (0)1256 310201  
 www.ursglobal.com



Drawing Number: **FIGURE 3-7** | Rev

