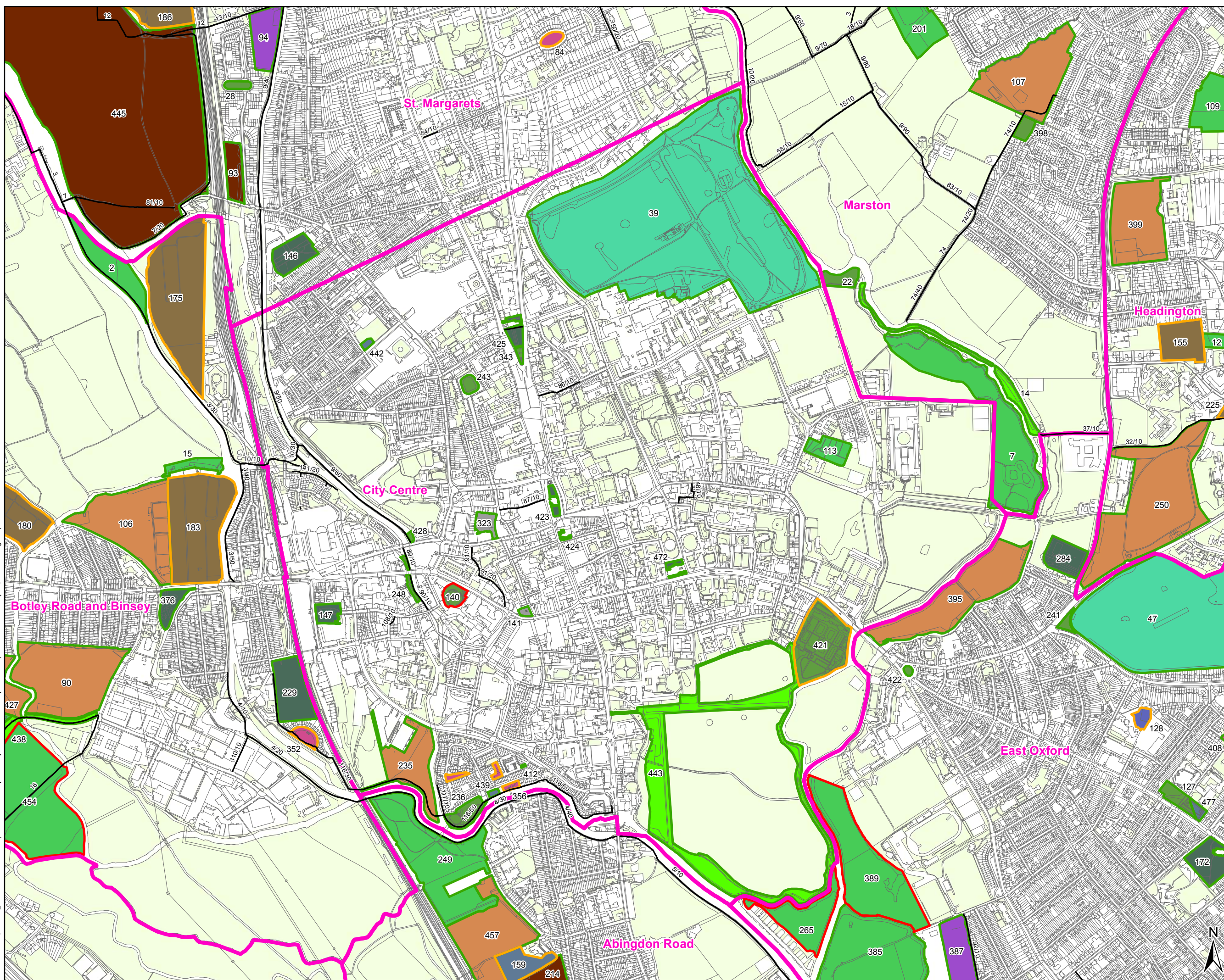


Plot Date: 04 Dec 2012
 File Name: \\ba-wp-001\FC_PPAO\IPPA\Jobs A-Z\0-jobs\Oxford Green Space Study 2012\06 GIS and Graphics\2012 Update\MXD\Accessibility Maps\Urban Village Maps.mxd



NOTES

Access

- Unrestricted
- Limited
- Restricted

Typology

- Allotments
- Churchyard / Cemetery
- Civic Square
- Ecological
- Green / Common
- Green Link
- Housing Amenity Land
- Park - City > 10ha
- Park - Local 2 - 10 ha
- Park - Neighbourhood <2 ha
- Playground
- Sports Ground
- Square / Garden
- Urban Village
- Public Rights of Way
- Green Infrastructure

Copyright
 © Crown Copyright and database right 2011.
 Ordnance Survey 100019348.

Revision Details	By	Check	Date	Suffix

Purpose of Issue: **DRAFT**

Client: OXFORD CITY COUNCIL

Project Title: **OXFORD GREEN SPACE STUDY 2012**

Drawing Title: **LOCATION OF FACILITIES CITY CENTRE URBAN VILLAGE**

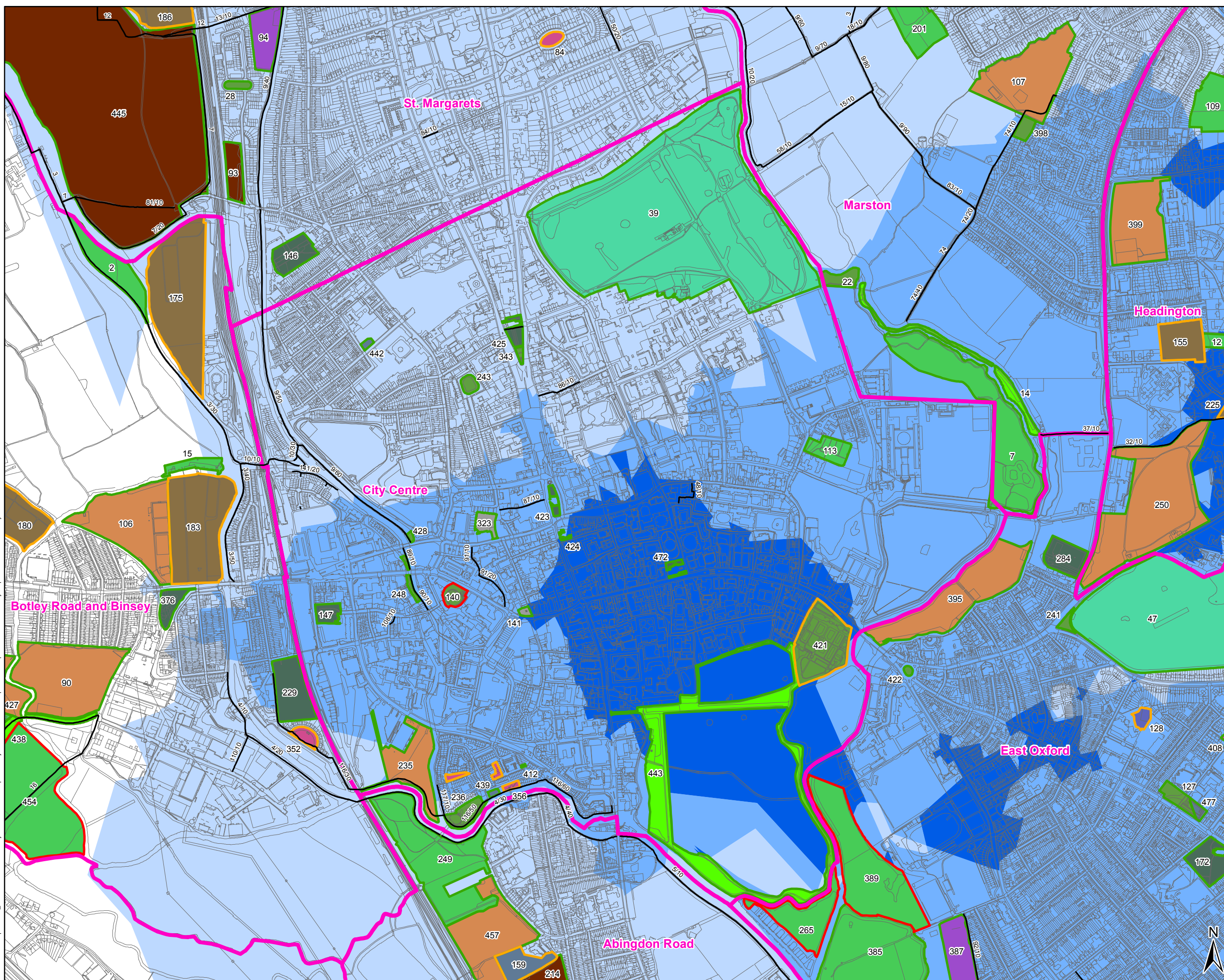
Drawn: JM	Checked: JR	Approved: JR	Date: 04/12/2012
URS Internal Project No. 47063501		Scale @ A3: 1:10,000	

This document has been prepared in accordance with the scope of URS' appointment with its client and is subject to the terms of that appointment. URS accepts no liability for any use of this document other than by its client and only for the purposes for which it was prepared and provided. Only written dimensions shall be used.
 © URS Infrastructure & Environment UK Limited

URS Infrastructure & Environment UK Limited
 Scott House
 Alençon Link, Basingstoke
 Hampshire, RG21 7PP
 Telephone (0)1256 310200
 Fax (0)1256 310201
 www.ursglobal.com

Drawing Number: FIGURE 5-1	Rev:
-----------------------------------	------

Plot Date: 06 Dec 2012
 File Name: \\ba-wp-001\FC_PP\OU\PPA\Jobs A-Z\Oxford Green Space Study 2012\206 GIS and Graphics\2012 Update\MXD\Accessibility Maps\Access to Formal City Sites.mxd



NOTES

Access

- Unrestricted
- Limited
- Restricted

Typology

- Allotments
- Churchyard / Cemetery
- Civic Square
- Ecological
- Green / Common
- Green Link
- Housing Amenity Land
- Park - City > 10ha
- Park - Local 2 - 10 ha
- Park - Neighbourhood <2 ha
- Playground
- Sports Ground
- Square / Garden
- Urban Village
- Public Rights of Way

1900m Walking Distance to Formal City Sites

Number of Sites in Proximity

- 1
- 2
- 3
- 4

Copyright
 © Crown Copyright and database right 2011.
 Ordnance Survey 100019348.

Revision Details	By	Check	Date	Suffix

Purpose of Issue: **DRAFT**

Client:

Project Title: **OXFORD GREEN SPACE STUDY 2012**

Drawing Title: **1900M ACCESS TO FORMAL CITY SITES CITY CENTRE URBAN VILLAGE**

Drawn	Checked	Approved	Date
JM	JR	JR	04/12/2012

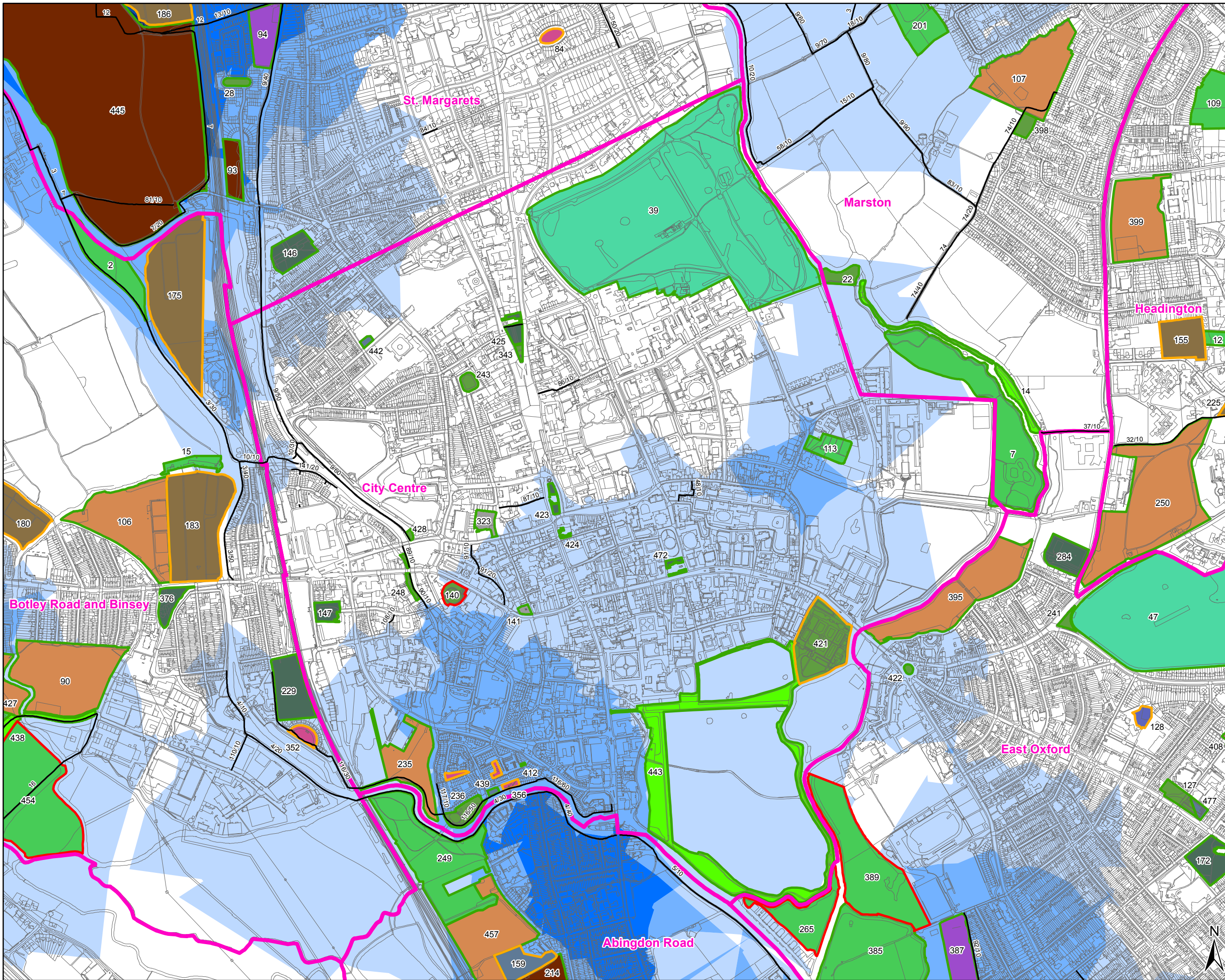
URS Internal Project No. 47063501 Scale @ A3 1:10,000

This document has been prepared in accordance with the scope of URS' appointment with its client and is subject to the terms of that appointment. URS accepts no liability for any use of this document other than by its client and only for the purposes for which it was prepared and provided. Only written dimensions shall be used.
 © URS Infrastructure & Environment UK Limited

URS Infrastructure & Environment UK Limited
 Scott House
 Alençon Link, Basingstoke
 Hampshire, RG21 7PP
 Telephone (01256) 310200
 Fax (01256) 310201
 www.ursglobal.com

Drawing Number: **FIGURE 5-6**

Plot Date: 06 Dec 2012
 File Name: \\ba-wp-001\FC_PPAOU\PPA\Jobs A-Z\0-jobs\Oxford Green Space Study 2012\106 GIS and Graphics\2012 Update\MXD\Accessibility Maps\Access to Informal Neighbourhood Sites.mxd



NOTES

Access

- Unrestricted
- Limited
- Restricted

Typology

- Allotments
- Churchyard / Cemetery
- Civic Square
- Ecological
- Green / Common
- Green Link
- Housing Amenity Land
- Park - City > 10ha
- Park - Local 2 - 10 ha
- Park - Neighbourhood <2 ha
- Playground
- Sports Ground
- Square / Garden
- Urban Village
- Public Rights of Way

750m Walking Distance to Informal Neighbourhood Sites

Number of Sites in Proximity

1	4
2	5
3	

Copyright
 © Crown Copyright and database right 2011.
 Ordnance Survey 100019348.

Revision Details	By	Check	Date	Suffix

Purpose of Issue: **DRAFT**

Client:

Project Title: **OXFORD GREEN SPACE STUDY 2012**

Drawing Title: **750M ACCESS TO INFORMAL NEIGHBOURHOOD SITES CITY CENTRE URBAN VILLAGE**

Drawn JM	Checked JR	Approved JR	Date 04/12/2012
-------------	---------------	----------------	--------------------

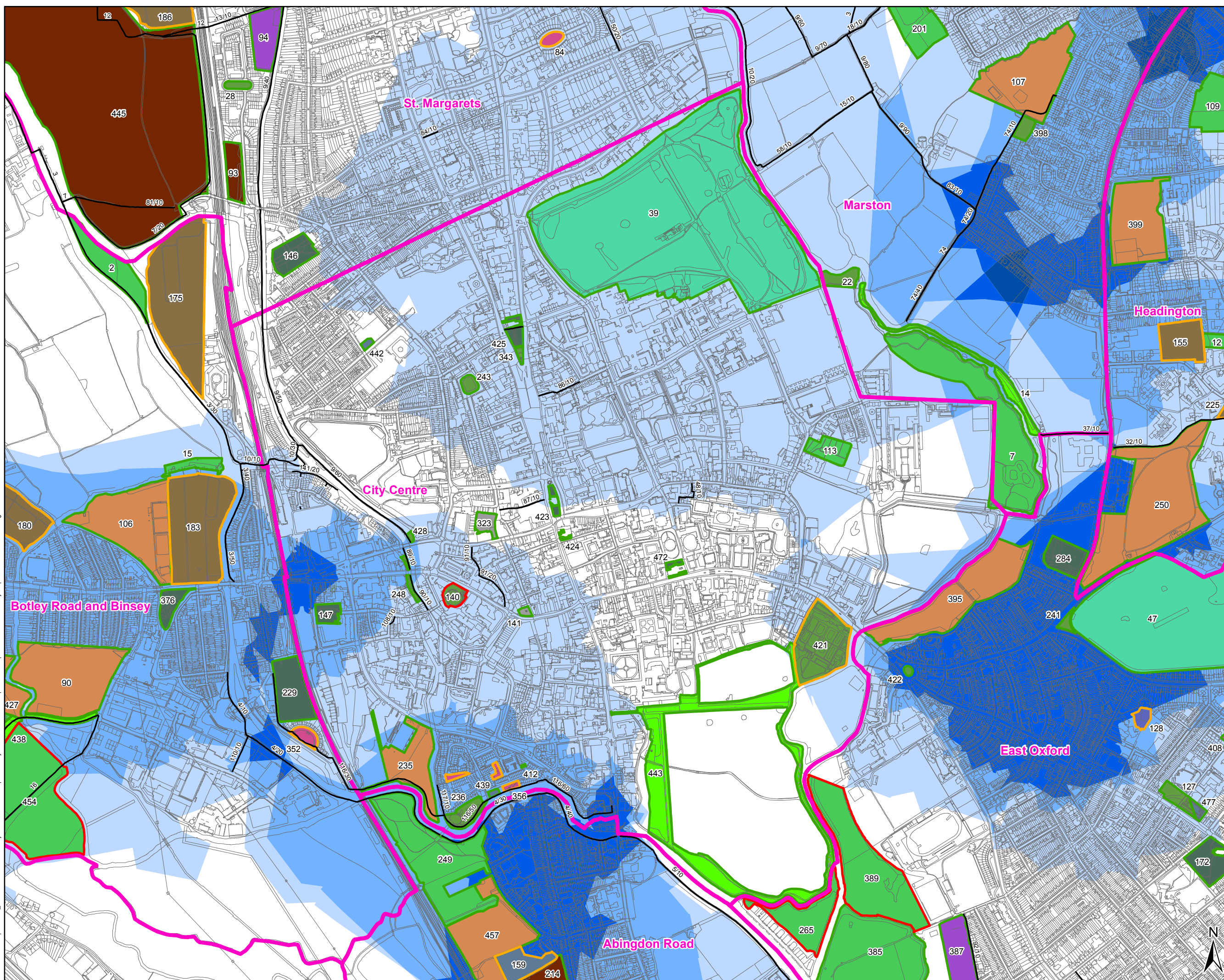
URS Internal Project No. 47063501 Scale @ A3 1:10,000

This document has been prepared in accordance with the scope of URS' appointment with its client and is subject to the terms of that appointment. URS accepts no liability for any use of this document other than by its client and only for the purposes for which it was prepared and provided. Only written dimensions shall be used.
 © URS Infrastructure & Environment UK Limited

URS Infrastructure & Environment UK Limited
 Scott House
 Alençon Link, Basingstoke
 Hampshire, RG21 7PP
 Telephone (01256) 310200
 Fax (01256) 310201
 www.ursglobal.com

Drawing Number: **FIGURE 5-5**

Plot Date: 06 Dec 2012
File Name: \\ba-wp-001\FC_PPAOU\PPA\Jobs A-Z\Jobs\Oxford Green Space Study 2012\126 GIS and Graphics\2012 Update\MXD\Accessibility Maps\Access to Formal Neighbourhood Sites.mxd



NOTES

Access

- Unrestricted
- Limited
- Restricted

Typology

- Allotments
- Churchyard / Cemetery
- Civic Square
- Ecological
- Green / Common
- Green Link
- Housing Amenity Land
- Park - City > 10ha
- Park - Local 2 - 10 ha
- Park - Neighbourhood <2 ha
- Playground
- Sports Ground
- Square / Garden
- Urban Village
- Public Rights of Way

750m Walking Distance to Formal Neighbourhood Sites

Number of Sites in Proximity

- 1
- 2
- 3
- 4

Copyright
© Crown Copyright and database right 2011.
Ordnance Survey 100019348.

Revision Details	By	Check Date	Suffix

Purpose of Issue
DRAFT

Client



OXFORD CITY COUNCIL

Project Title
OXFORD GREEN SPACE STUDY 2012

Drawing Title
750M ACCESS TO FORMAL NEIGHBOURHOOD SITES CITY CENTRE URBAN VILLAGE

Drawn JM	Checked JR	Approved JR	Date 06/12/2012
URS Internal Project No. 47063501		Scale @ A3 1:10,000	

This document has been prepared in accordance with the scope of URS' appointment with its client and is subject to the terms of that appointment. URS accepts no liability for any use of this document other than by its client and only for the purposes for which it was prepared and provided. Only written dimensions shall be used.
© URS Infrastructure & Environment UK Limited

URS Infrastructure & Environment UK Limited

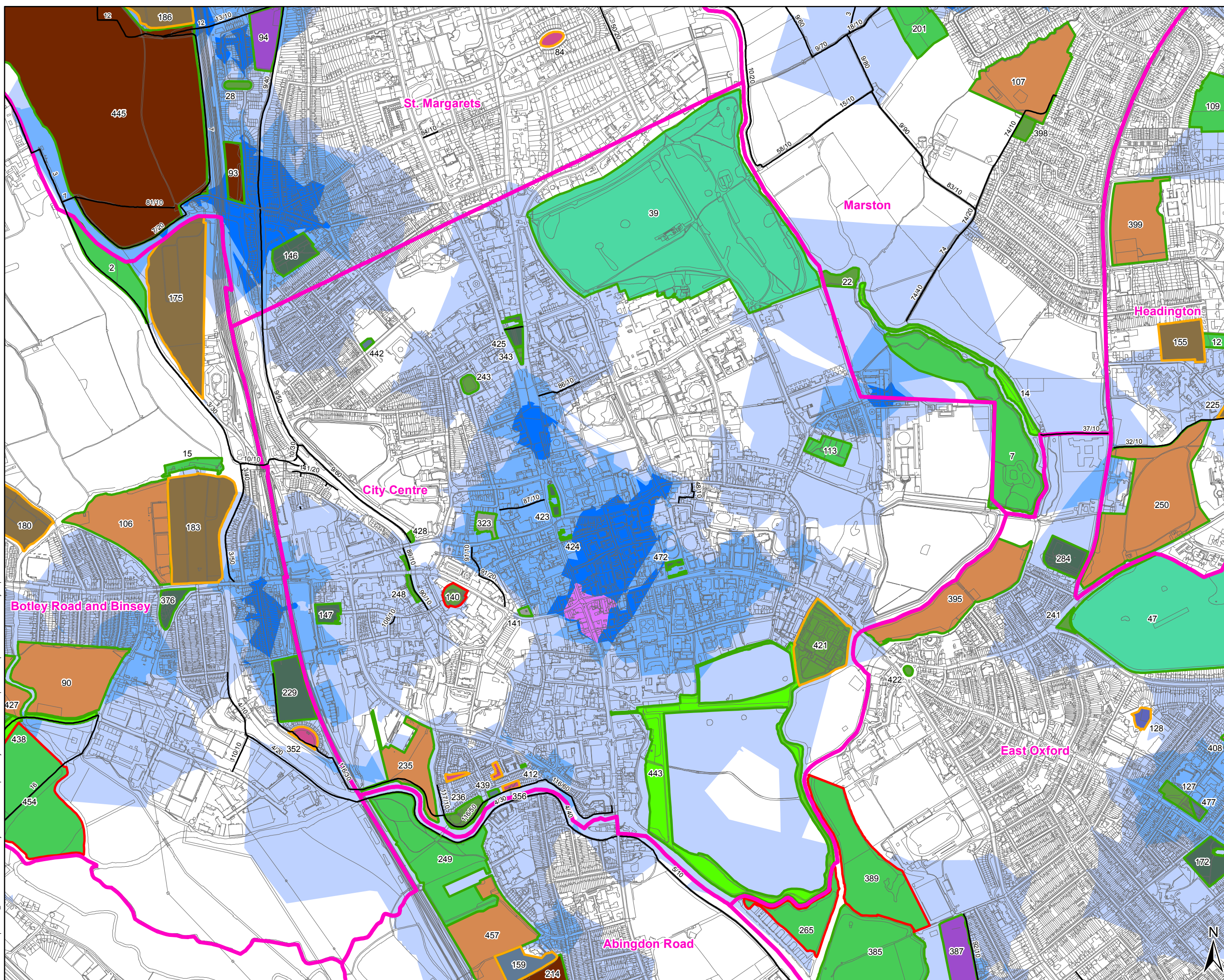
Scott House
Alençon Link, Basingstoke
Hampshire, RG21 7PP
Telephone (01256) 310200
Fax (01256) 310201
www.ursglobal.com



Drawing Number FIGURE 5-4	Rev



Plot Date: 06 Dec 2012
 File Name: \\ba-wp-001\FC_LPAOU\IPPA\Jobs A-Z\Oxford Green Space Study 2012\206 GIS and Graphics\2012 Update\MXD\Accessibility Maps\Access to Informal Local Sites.mxd



NOTES

Access

- Unrestricted
- Limited
- Restricted

Typology

- Allotments
- Churchyard / Cemetery
- Civic Square
- Ecological
- Green / Common
- Green Link
- Housing Amenity Land
- Park - City > 10ha
- Park - Local 2 - 10 ha
- Park - Neighbourhood <2 ha
- Playground
- Sports Ground
- Square / Garden
- Urban Village
- Public Rights of Way

400m Walking Distance to Informal Local Sites

Number of Sites in Proximity

- 1
- 2
- 3
- 4

Copyright
 © Crown Copyright and database right 2011.
 Ordnance Survey 100019348.

Revision Details	By	Check Date	Suffix

Purpose of Issue: **DRAFT**

Client: 
 OXFORD CITY COUNCIL

Project Title: **OXFORD GREEN SPACE STUDY 2012**

Drawing Title: **400M ACCESS TO INFORMAL LOCAL SITES CITY CENTRE URBAN VILLAGE**

Drawn: JM	Checked: JR	Approved: JR	Date: 04/12/2012
URS Internal Project No. 47063501		Scale @ A3: 1:10,000	

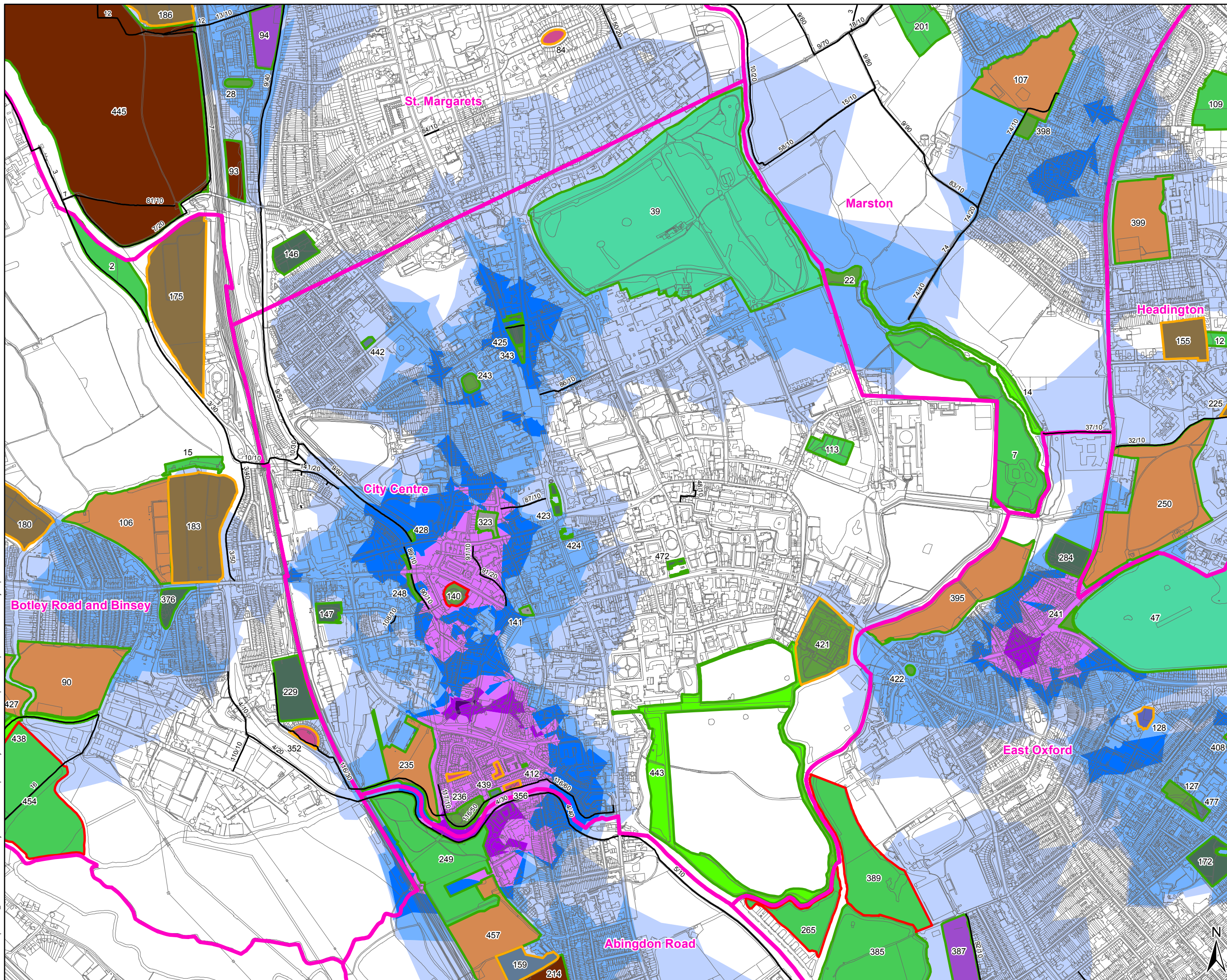
This document has been prepared in accordance with the scope of URS' appointment with its client and is subject to the terms of that appointment. URS accepts no liability for any use of this document other than by its client and only for the purposes for which it was prepared and provided. Only written dimensions shall be used.
 © URS Infrastructure & Environment UK Limited

URS Infrastructure & Environment UK Limited
 Scott House
 Alençon Link, Basingstoke
 Hampshire, RG21 7PP
 Telephone (01256) 310200
 Fax (01256) 310201
 www.ursglobal.com



Drawing Number: **FIGURE 5-3**

Plot Date: 06 Dec 2012
 File Name: \\ba-wp-001\FC_PPAO\IPPA\Jobs A-Z\Jobs\Oxford Green Space Study 2012\106 GIS and Graphics\2012 Update\MXD\Accessibility Maps\Access to Formal Local Sites.mxd



NOTES

Access

- Unrestricted
- Limited
- Restricted

Typology

- Allotments
- Churchyard / Cemetery
- Civic Square
- Ecological
- Green / Common
- Green Link
- Housing Amenity Land
- Park - City > 10ha
- Park - Local 2 - 10 ha
- Park - Neighbourhood <2 ha
- Playground
- Sports Ground
- Square / Garden
- Urban Village
- Public Rights of Way

400m Walking Distance to Formal Local Sites

Number of Sites in Proximity

- 1
- 2
- 3
- 4
- 5
- 6

Copyright
 © Crown Copyright and database right 2011.
 Ordnance Survey 100019348.

Revision Details	By	Check Date	Suffix

Purpose of Issue
DRAFT



Project Title
OXFORD GREEN SPACE STUDY 2012

Drawing Title
400M ACCESS TO FORMAL LOCAL SITES CITY CENTRE URBAN VILLAGE

Drawn JM	Checked JR	Approved JR	Date 06/12/2012
URS Internal Project No. 47063501		Scale @ A3 1:10,000	

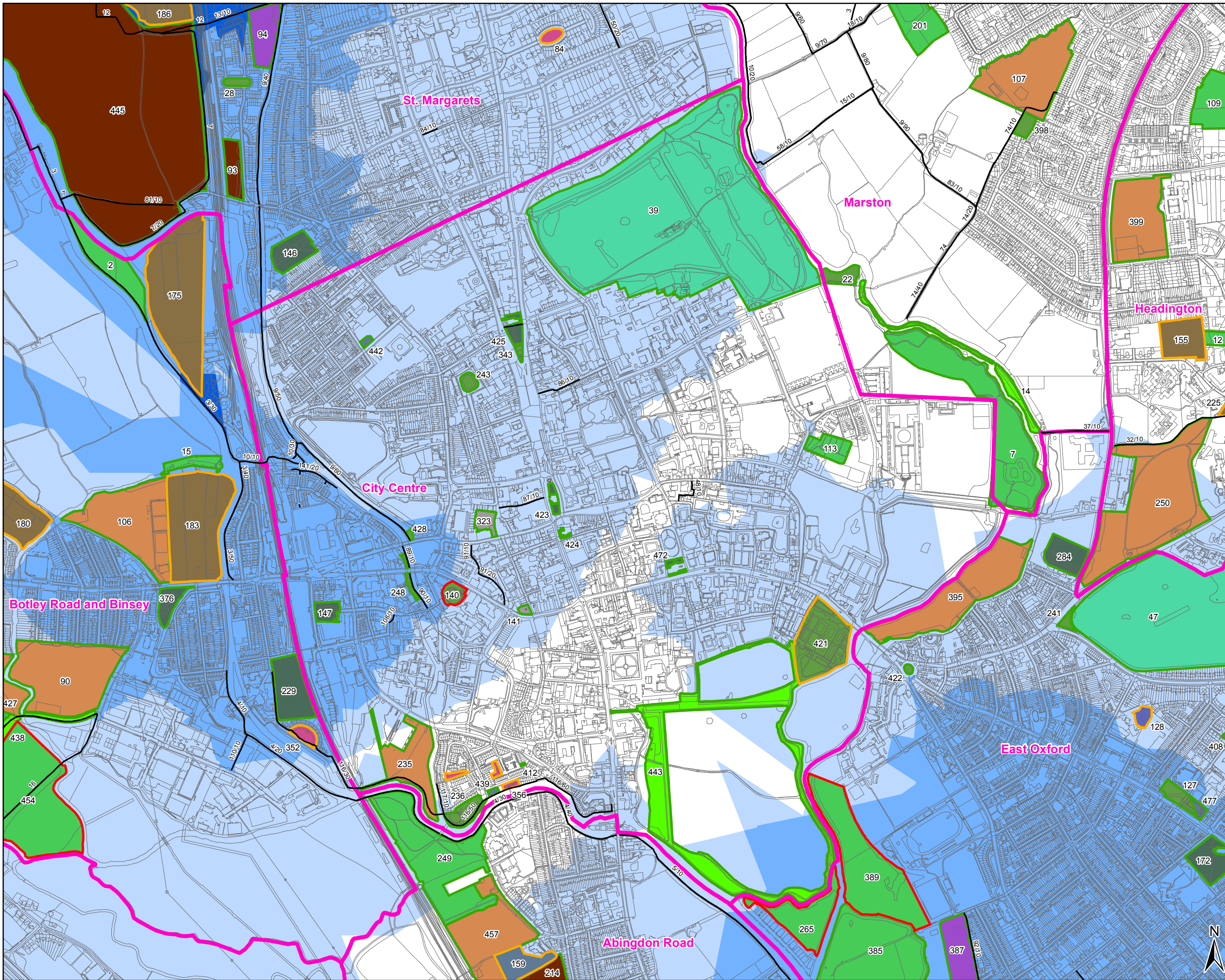
This document has been prepared in accordance with the scope of URS' appointment with its client and is subject to the terms of that appointment. URS accepts no liability for any use of this document other than by its client and only for the purposes for which it was prepared and provided. Only written dimensions shall be used.
 © URS Infrastructure & Environment UK Limited

URS Infrastructure & Environment UK Limited
 Scott House
 Alençon Link, Basingstoke
 Hampshire, RG21 7PP
 Telephone (01256) 310200
 Fax (01256) 310201
 www.ursglobal.com

Drawing Number FIGURE 5-2	Rev



Plot Date: 06 Dec 2012
 File Name: \\ba-wp-001\FC_LPPA\OUPPA\Jobs A-Z\Jobs\Oxford Green Space Study 2012\106 GIS and Graphics\2012 Update\MXD\Accessibility Maps\Access to Informal City Sites.mxd



NOTES

Access

- Unrestricted
- Limited
- Restricted

Typology

- Allotments
- Churchyard / Cemetery
- Civic Square
- Ecological
- Green / Common
- Green Link
- Housing Amenity Land
- Park - City > 10ha
- Park - Local 2 - 10 ha
- Park - Neighbourhood < 2 ha
- Playground
- Sports Ground
- Square / Garden
- Urban Village
- Public Rights of Way

1900m Walking Distance to Informal City Sites

Number of Sites in Proximity

- 1
- 2
- 3

Copyright
 © Crown Copyright and database right 2011.
 Ordnance Survey 100019348.

Revision Details	By	Check	Date	Suffix

Purpose of Issue: **DRAFT**

Client:

Project Title: **OXFORD GREEN SPACE STUDY 2012**

Drawing Title: **1900M ACCESS TO INFORMAL CITY SITES CITY CENTRE URBAN VILLAGE**

Drawn	Checked	Approved	Date
JM	JR	JR	04/12/2012

URS Internal Project No. 47063501 | Scale @ A3 1:10,000

This document has been prepared in accordance with the scope of URS' appointment with its client and is subject to the terms of that appointment. URS accepts no liability for any use of this document other than by its client and only for the purposes for which it was prepared and provided. Only written dimensions shall be used.
 © URS Infrastructure & Environment UK Limited

URS Infrastructure & Environment UK Limited
 Scott House
 Alençon Link, Basingstoke
 Hampshire, RG21 7PP
 Telephone (01256) 310200
 Fax (01256) 310201
 www.ursglobal.com

Drawing Number: **FIGURE 5-7**